


Prepared For:



FIGURE 1

Peggys Cove
Halifax County, NS

 Study Area



Coordinate System: NAD 1983 CSRS UTM Zone 20N
Projection: Transverse Mercator
Datum: North American 1983 CSRS
Units: Meter



0 365 730 1,460 m

1:30,000 Scale when printed @ 11" x 17"

Drawn By: EP

Date: 2020-07-26



McCallum Environmental Ltd.







Prepared For:



FIGURE 2

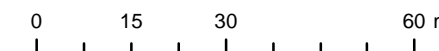
**Peggys Cove
Halifax County, NS**

**Field Delineated Wetlands
and Proposed Impact Areas**

-  Proposed Impact Area - Breakwater
-  Current Breakwater Footprint
-  Proposed Impact Area - Public Washroom & Green Space
-  Study Area
- Field Delineated Wetland**
-  Freshwater Marsh
-  Saltwater Marsh



Coordinate System: NAD 1983 CSRS UTM Zone 20N
Projection: Transverse Mercator
Datum: North American 1983 CSRS
Units: Meter



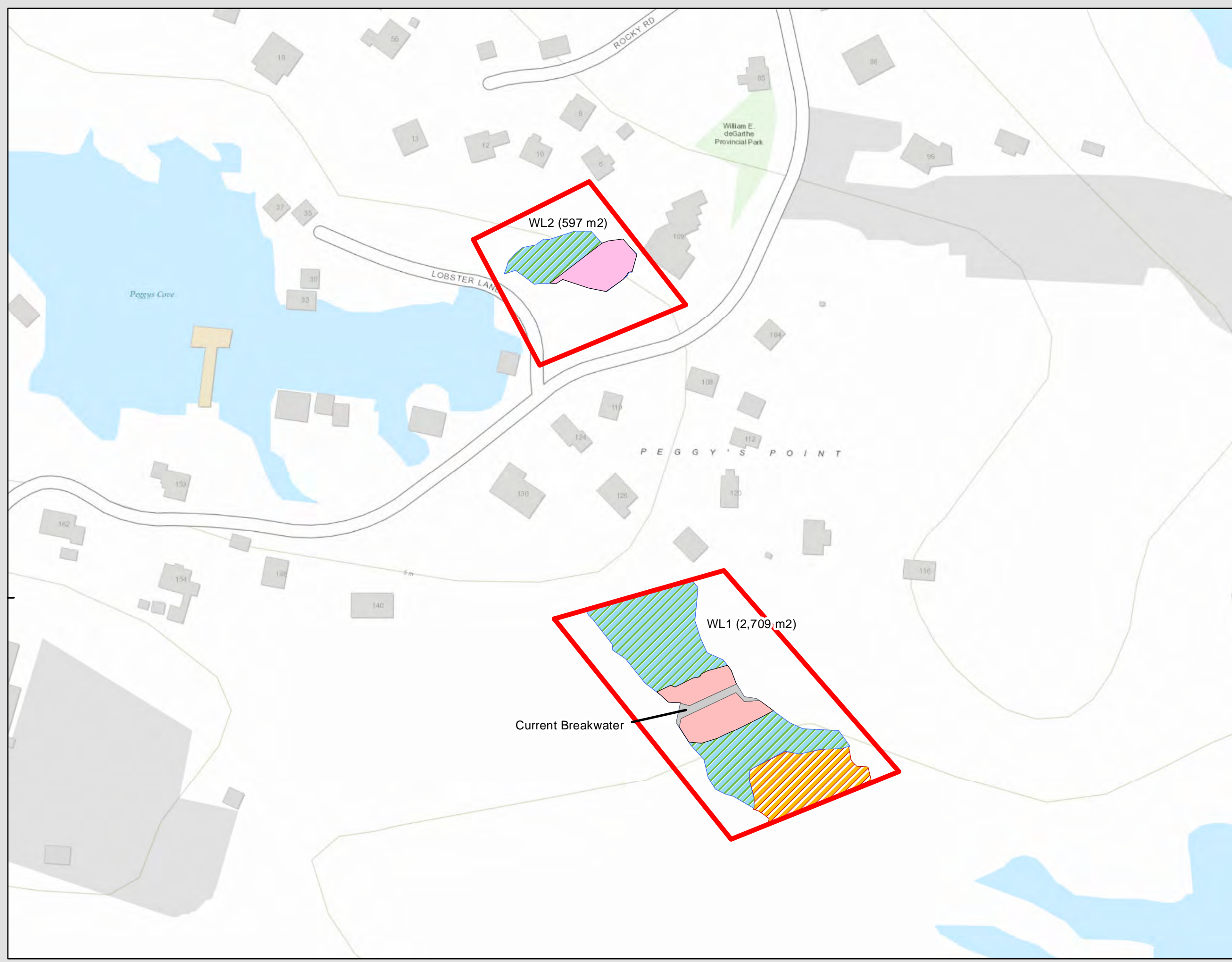
1:1,200 Scale when printed @ 11" x 17"

Drawn By: EP

Date: 2020-07-26



McCallum Environmental Ltd.



Current Breakwater

WL2 (597 m²)

WL1 (2,709 m²)