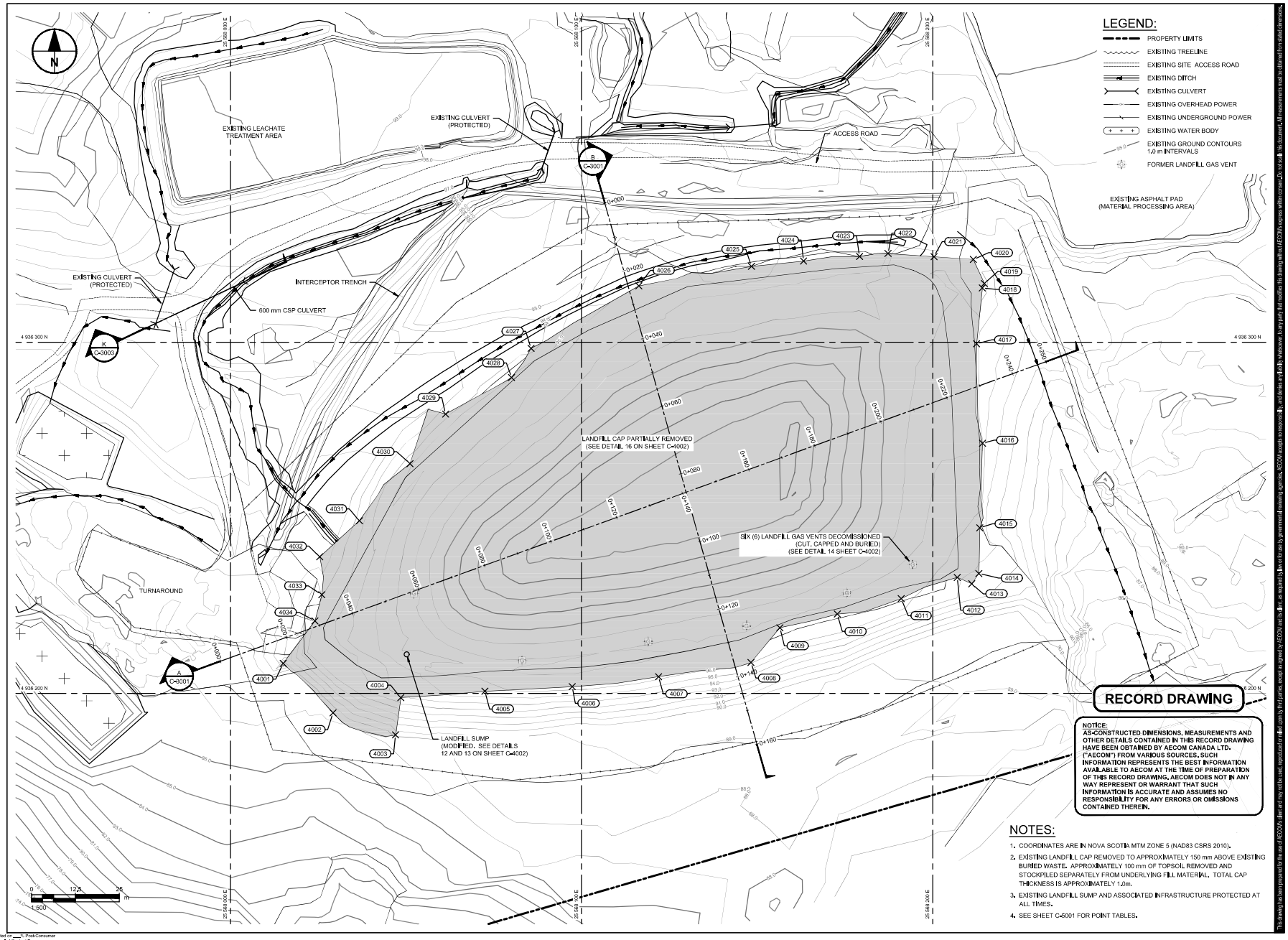

RECORD DRAWING

NOTICE:
AS-CONSTRUCTED DIMENSIONS, MEASUREMENTS AND OTHER DETAILS CONTAINED IN THIS RECORD DRAWING HAVE BEEN OBTAINED BY AECOM CANADA LTD. ("AECOM") FROM VARIOUS SOURCES. SUCH INFORMATION REPRESENTS THE BEST INFORMATION AVAILABLE TO AECOM AT THE TIME OF PREPARATION OF THIS RECORD DRAWING. AECOM DOES NOT IN ANY WAY REPRESENT OR WARRANT THAT SUCH INFORMATION IS ACCURATE AND ASSUMES NO RESPONSIBILITY FOR ANY ERRORS OR OMISSIONS CONTAINED THEREIN.

NOTES:

1. COORDINATES ARE IN NOVA SCOTIA MTM ZONE 5 (NAD83 CSRS 2010).
2. EXISTING LANDFILL CAP REMOVED TO APPROXIMATELY 150 mm ABOVE EXISTING BURIED WASTE. APPROXIMATELY 100 mm OF TOPSOIL REMOVED AND STOCKPILED SEPARATELY FROM UNDERLYING FILL MATERIAL. TOTAL CAP THICKNESS IS APPROXIMATELY 1.0m.
3. EXISTING LANDFILL SUMP AND ASSOCIATED INFRASTRUCTURE PROTECTED AT ALL TIMES.
4. SEE SHEET C-5001 FOR POINT TABLES.

This drawing is the property of AECOM and is not to be used for any purpose not expressly authorized in writing by AECOM. Reproduction of this drawing in whole or in part is forbidden. Recipient agrees to indemnify AECOM for any unauthorized use of this drawing.

Project Management Initials: ____ Designer: ____ Checked: ____ Approved: ____ ANSI D 864mm x 559mm

Last saved by: TIEPKELLER (2022-Oct-13) Last Plotted: 2022-Oct-13
File name: L:\LEGACY\CAEDM1\PROJ\PROJECTS\60\60639\60639000\CAD_GIS\01-CAD\2D\SHEETS\C00\60639000-SHT-[C*]000-C-2001.DWG

Printed on ___% Post-Consumer Recycled Content Paper

AECOM

PROJECT

Harrietsfield C&D Landfill Cap Replacement and Site Closure

Former Harrietsfield Landfill
Civic No. 1275 Old Sambro Road
Harrietsfield, Nova Scotia

CLIENT

Nova Scotia Lands Inc.

1 Inglis Street
Sydney, Nova Scotia, Canada
902.564.7900 tel
www.nslands.ca

CONSULTANT

AECOM
1701 Hollis Street, SH400
P.O. Box 576 CRO
Halifax, Nova Scotia B3J 3M8
902.428.2021 tel 902.428.2031 fax
www.aecom.com

REGISTRATION

ASSOCIATION OF PROFESSIONAL ENGINEERS OF NOVA SCOTIA
12687

ISSUE/REVISION

2	2022-10-13	ISSUED FOR RECORD
1	2020-10-02	ISSUED FOR NPC-003
0	2020-08-07	ISSUED FOR CONSTRUCTION
B	2020-03-25	ISSUED FOR TENDER
A	2019-10-31	90% ISSUED FOR COMMENT
NO	DATE	DESCRIPTION

KEY PLAN

PROJECT NUMBER

60639002

SHEET TITLE

LANDFILL AREA
EXISTING LANDFILL CAP
PARTIAL REMOVAL PLAN

SHEET NUMBER

C-2001

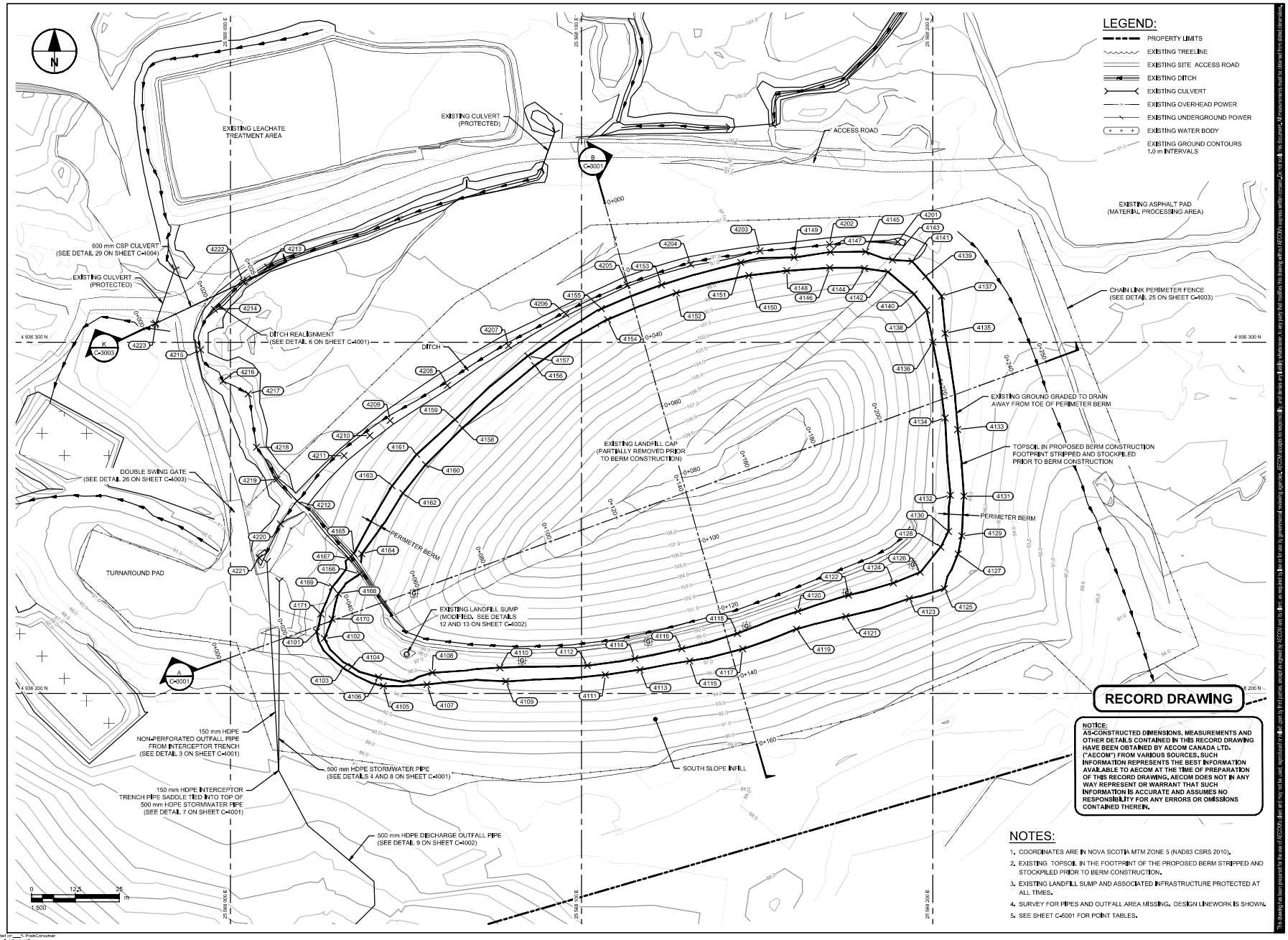

AECOM

PROJECT

Harrietsfield C&D Landfill Cap Replacement and Site Closure

Former Harrietsfield Landfill
Civic No. 1275 Old Sambro Road
Harrietsfield, Nova Scotia

CLIENT

Nova Scotia Lands Inc.

1 Inglis Street
Sydney, Nova Scotia, Canada
902.564.7900 tel
www.nslands.ca

CONSULTANT

AECOM
1701 Hollis Street, SH400
P.O. Box 576 CRO
Halifax, Nova Scotia B3J 3M8
902.428.2021 tel 902.428.2031 fax
www.aecom.com

REGISTRATION

ISSUE/REVISION

2	2022-10-13	ISSUED FOR RECORD
1	2020-10-02	ISSUED FOR NPC-003
0	2020-08-07	ISSUED FOR CONSTRUCTION
B	2020-03-25	ISSUED FOR TENDER
A	2019-10-31	90% ISSUED FOR COMMENT
NO	DATE	DESCRIPTION

KEY PLAN

PROJECT NUMBER

60639002

SHEET TITLE

LANDFILL AREA
PERIMETER BERM
AND DITCHES GRADING PLAN

SHEET NUMBER

C-2002

This drawing is the property of AECOM and is not to be used for any purpose not expressly authorized in writing by AECOM. Reproduction of this drawing in whole or in part is forbidden. Recipient by accepting this drawing agrees to return it to AECOM upon request and to not reproduce or transmit it, or disclose its contents, in any form or by any means, except as authorized in writing by AECOM.

Project Management Initials: ____ Designer: ____ Checked: ____ Approved: ____ ANSI D 864mm x 559mm
Last saved by: TIENKELLER (2022-04-5) Last Plotted: 2022-10-13
Filename: L:\LEGACY\CAEDM\PROJ\PROJECTS\60604549\900-CAD_GIS\01-CAD\20-SHEETS\C00\60604549-SHT-[01-C2000-C4003].DWG
Printed on ___% Post-Consumer Recycled Content Paper

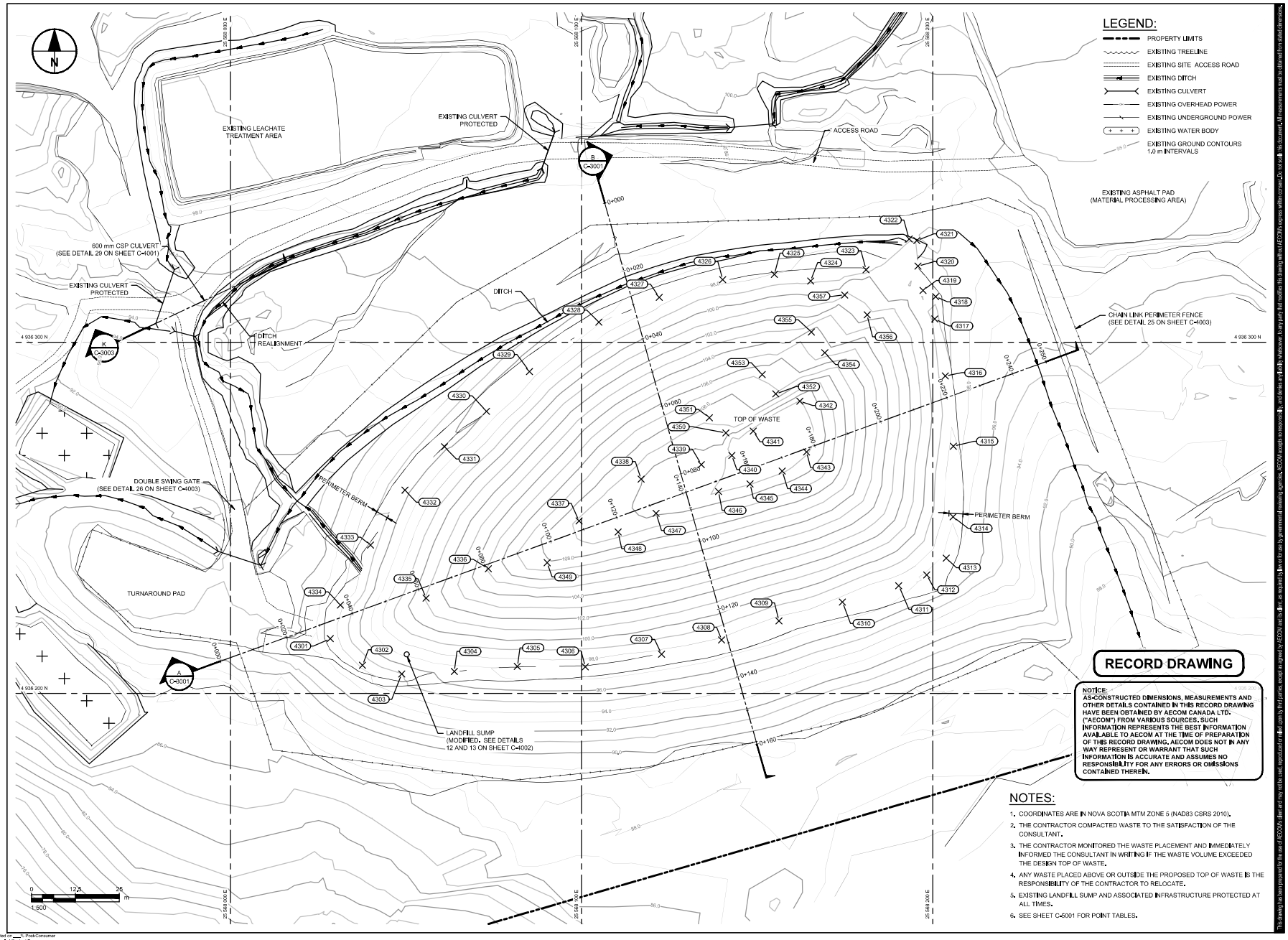

RECORD DRAWING

NOTICE:
AS-CONSTRUCTED DIMENSIONS, MEASUREMENTS AND OTHER DETAILS CONTAINED IN THIS RECORD DRAWING HAVE BEEN OBTAINED BY AECOM CANADA LTD. ("AECOM") FROM VARIOUS SOURCES. SUCH INFORMATION REPRESENTS THE BEST INFORMATION AVAILABLE TO AECOM AT THE TIME OF PREPARATION OF THIS RECORD DRAWING. AECOM DOES NOT IN ANY WAY REPRESENT OR WARRANT THAT SUCH INFORMATION IS ACCURATE AND ASSUMES NO RESPONSIBILITY FOR ANY ERRORS OR OMISSIONS CONTAINED THEREIN.

NOTES:

1. COORDINATES ARE IN NOVA SCOTIA MTM ZONE 5 (NAD83 CSRS 2010).
2. THE CONTRACTOR COMPACTED WASTE TO THE SATISFACTION OF THE CONSULTANT.
3. THE CONTRACTOR MONITORED THE WASTE PLACEMENT AND IMMEDIATELY INFORMED THE CONSULTANT IN WRITING IF THE WASTE VOLUME EXCEEDED THE DESIGN TOP OF WASTE.
4. ANY WASTE PLACED ABOVE OR OUTSIDE THE PROPOSED TOP OF WASTE IS THE RESPONSIBILITY OF THE CONTRACTOR TO RELOCATE.
5. EXISTING LANDFILL SUMP AND ASSOCIATED INFRASTRUCTURE PROTECTED AT ALL TIMES.
6. SEE SHEET C-5001 FOR POINT TABLES.

AECOM

PROJECT

Harrietsfield C&D Landfill Cap Replacement and Site Closure

Former Harrietsfield Landfill
Civic No. 1275 Old Sambro Road
Harrietsfield, Nova Scotia

CLIENT

Nova Scotia Lands Inc.

1 Inglis Street
Sydney, Nova Scotia, Canada
902.564.7900 tel
www.nslands.ca

CONSULTANT

AECOM
1701 Hollis Street, SH400
P.O. Box 576 CRO
Halifax, Nova Scotia B3J 3M8
902.428.2021 tel 902.428.2031 fax
www.aecom.com

REGISTRATION

PROFESSIONAL ENGINEER
12687
PROVINCE OF NOVA SCOTIA

ISSUE/REVISION

2	2022-10-13	ISSUED FOR RECORD
1	2020-10-02	ISSUED FOR NPC-003
0	2020-08-07	ISSUED FOR CONSTRUCTION
B	2020-03-25	ISSUED FOR TENDER
A	2019-10-31	90% ISSUED FOR COMMENT
MR	DATE	DESCRIPTION

KEY PLAN

PROJECT NUMBER

60639002

SHEET TITLE

LANDFILL AREA
TOP OF WASTE
GRADING PLAN

SHEET NUMBER

C-2003

This drawing is the property of AECOM and is not to be used for any purpose not expressly authorized in writing by AECOM. Reproduction of this drawing in whole or in part is forbidden. Recipient agrees to indemnify AECOM for any unauthorized use of this drawing.

Project Management Initials: ____ Designer: ____ Checked: ____ Approved: ____ ANSI D 864mm x 559mm
Last saved by: TIENEILLER (2022-10-13) Last Plotted: 2022-10-13
Filename: L:\LEGACY\CAEDM\PROJ\PROJPROJECTS\60639\60639900\CAD_GIS\01-CAD\2D\SHEETS\C00\60639549900-SHT-C-2003-C-4003.DWG
Printed on ___% Post-Consumer Recycled Content Paper

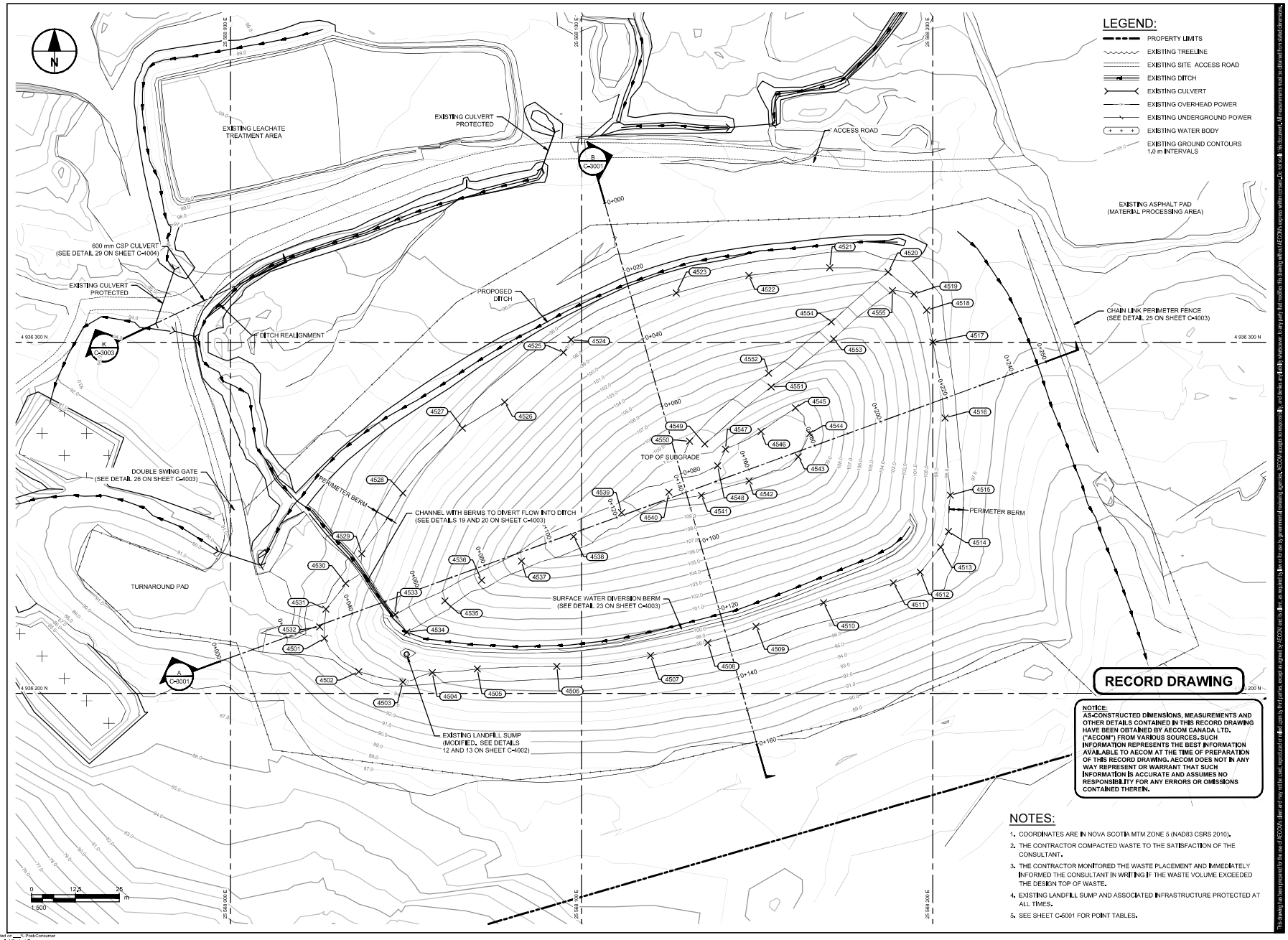

RECORD DRAWING

NOTICE:
AS-CONSTRUCTED DIMENSIONS, MEASUREMENTS AND OTHER DETAILS CONTAINED IN THIS RECORD DRAWING HAVE BEEN OBTAINED BY AECOM CANADA LTD. ("AECOM") FROM VARIOUS SOURCES. SUCH INFORMATION REPRESENTS THE BEST INFORMATION AVAILABLE TO AECOM AT THE TIME OF PREPARATION OF THIS RECORD DRAWING. AECOM DOES NOT IN ANY WAY REPRESENT OR WARRANT THAT SUCH INFORMATION IS ACCURATE AND ASSUMES NO RESPONSIBILITY FOR ANY ERRORS OR OMISSIONS CONTAINED THEREIN.

NOTES:

1. COORDINATES ARE IN NOVA SCOTIA MTM ZONE 5 (NAD83 CSRS 2010).
2. THE CONTRACTOR COMPACTED WASTE TO THE SATISFACTION OF THE CONSULTANT.
3. THE CONTRACTOR MONITORED THE WASTE PLACEMENT AND IMMEDIATELY INFORMED THE CONSULTANT IN WRITING IF THE WASTE VOLUME EXCEEDED THE DESIGN TOP OF WASTE.
4. EXISTING LANDFILL SUMP AND ASSOCIATED INFRASTRUCTURE PROTECTED AT ALL TIMES.
5. SEE SHEET C-5001 FOR POINT TABLES.

This drawing has been prepared for the use of AECOM's client and may not be used, reproduced or relied upon by third parties, except as agreed by AECOM and its client, as required by law or for use by governmental reviewing agencies. AECOM accepts no responsibility, and denies any liability whatsoever, to any party that modifies this drawing without AECOM's express written consent. Do not scale this document. All measurements must be obtained from stated dimensions.

AECOM

PROJECT

Harrietsfield C&D Landfill Cap Replacement and Site Closure

Former Harrietsfield Landfill
Civic No. 1275 Old Sambro Road
Harrietsfield, Nova Scotia

CLIENT

Nova Scotia Lands Inc.
1 Inglis Street
Sydney, Nova Scotia, Canada
902.564.7900 tel
www.nslands.ca

CONSULTANT

AECOM
1701 Hollis Street, SH400
P.O. Box 576 CRO
Halifax, Nova Scotia B3J 3M8
902.428.2021 tel 902.428.2031 fax
www.aecom.com

REGISTRATION

REGISTERED PROFESSIONAL ENGINEER
DATE 10/22
S. D. JOHNSON
12687
PROVINCE OF NOVA SCOTIA

ISSUE/REVISION

I/R	DATE	DESCRIPTION
2	2022-10-13	ISSUED FOR RECORD
1	2020-10-02	ISSUED FOR NPC-003
0	2020-08-07	ISSUED FOR CONSTRUCTION
B	2020-03-25	ISSUED FOR TENDER
A	2019-10-31	90% ISSUED FOR COMMENT

KEY PLAN

PROJECT NUMBER

60639002

SHEET TITLE

LANDFILL AREA
TOP OF SUBGRADE
AND LINER GRADING PLAN

SHEET NUMBER

C-2004

Project Management Initials: Designer: ____ Checked: ____ Approved: ____ ANSI D 864mm x 559mm

Last saved by: FIERHELLER,J(2022-10-13) Last Plotted: 2022-10-13
Filename: L:\LEGACY\CAEDM1FP001\PROD\PROJECTS\60585499\900-CAD_GIS\910-CAD\20-SHEETS\C\00\60585499-SHT-00-0000-C-2004.DWG

Printed on ___% Post-Consumer Recycled Content Paper

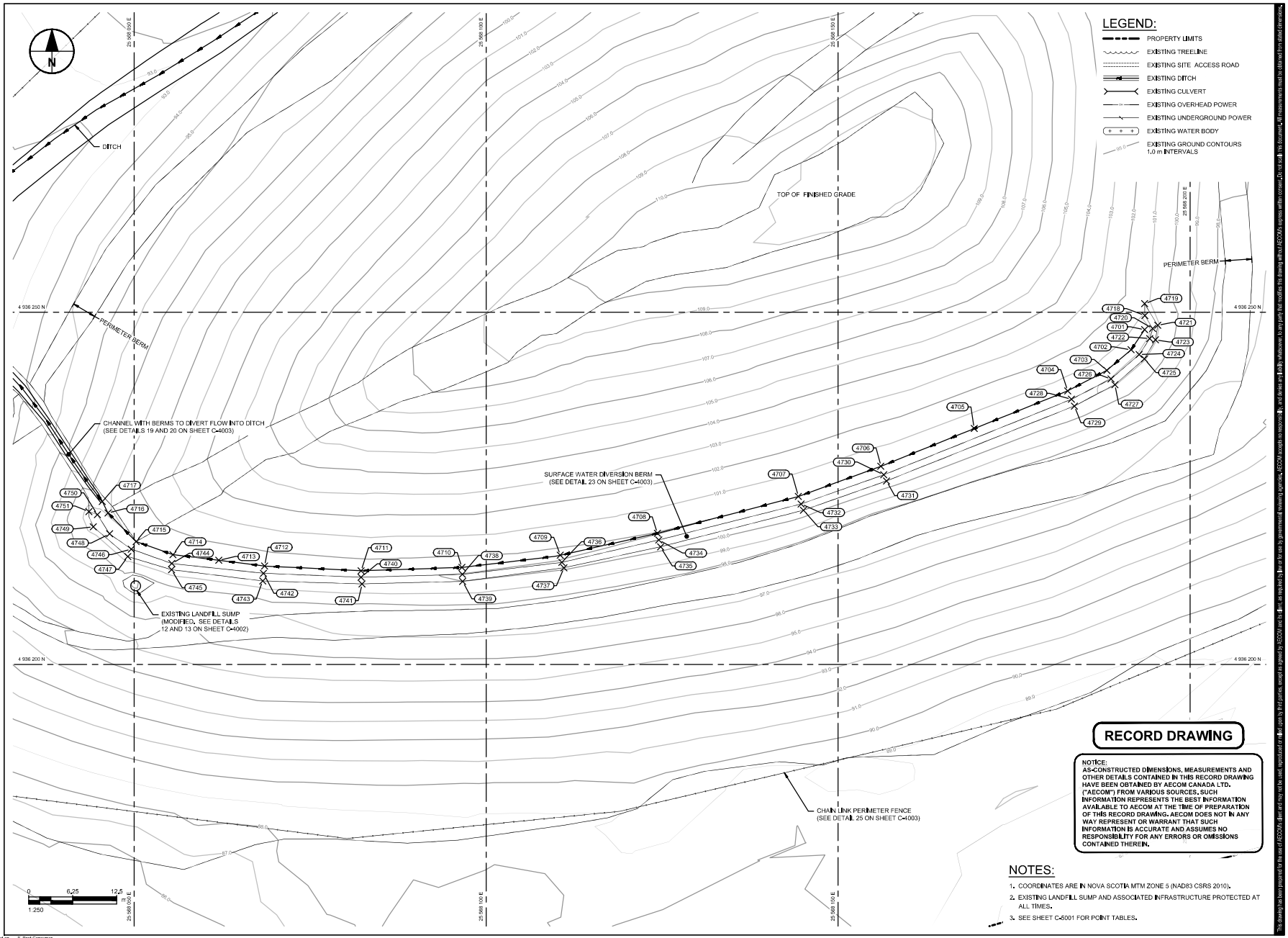

RECORD DRAWING

NOTICE:
AS-CONSTRUCTED DIMENSIONS, MEASUREMENTS AND OTHER DETAILS CONTAINED IN THIS RECORD DRAWING HAVE BEEN OBTAINED BY AECOM CANADA LTD. ("AECOM") FROM VARIOUS SOURCES. SUCH INFORMATION REPRESENTS THE BEST INFORMATION AVAILABLE TO AECOM AT THE TIME OF PREPARATION OF THIS RECORD DRAWING. AECOM DOES NOT IN ANY WAY REPRESENT OR WARRANT THAT SUCH INFORMATION IS ACCURATE AND ASSUMES NO RESPONSIBILITY FOR ANY ERRORS OR OMISSIONS CONTAINED THEREIN.

NOTES:

1. COORDINATES ARE IN NOVA SCOTIA MTM ZONE 5 (NAD83 CSRS 2010).
2. EXISTING LANDFILL SUMP AND ASSOCIATED INFRASTRUCTURE PROTECTED AT ALL TIMES.
3. SEE SHEET C-5001 FOR POINT TABLES.

AECOM

PROJECT

Harrietsfield C&D Landfill Cap Replacement and Site Closure

Former Harrietsfield Landfill
Civic No. 1275 Old Sambro Road
Harrietsfield, Nova Scotia

CLIENT

Nova Scotia Lands Inc.

1 Inglis Street
Sydney, Nova Scotia, Canada
902.564.7900 tel
www.nslands.ca

CONSULTANT

AECOM
1701 Hollis Street, SH400
P.O. Box 576 CRO
Halifax, Nova Scotia B3J 3M8
902.428.2021 tel 902.428.2031 fax
www.aecom.com

REGISTRATION

ISSUED FOR RECORD
OCT 13 2022
S. D. GRANT
12687
REGISTERED PROFESSIONAL ENGINEER
PROVINCE OF NOVA SCOTIA

ISSUE/REVISION

IR	DATE	DESCRIPTION
1	2022-10-13	ISSUED FOR RECORD
0	2020-08-07	ISSUED FOR CONSTRUCTION
B	2020-03-25	ISSUED FOR TENDER
A	2019-10-31	90% ISSUED FOR COMMENT

KEY PLAN

PROJECT NUMBER

60639002

SHEET TITLE

LANDFILL AREA
SURFACE WATER
DIVERSION BERM GRADING PLAN

SHEET NUMBER

C-2005

This drawing is the property of AECOM and is not to be used for any purpose other than that for which it is supplied. The drawing must not be loaded, altered, copied or transferred to any other party without the written permission of AECOM. AECOM accepts no responsibility for any use of or reliance on the contents of this drawing by any third party.

Project Management Initials: Designer: Checked: Approved: ANSI D 864mm x 559mm
Last saved by: TIEPKELLER (2022-Oct-13) Last Plotted: 2022-Oct-13
File name: L:\LEGACY\CAEDM\1PROJ\PROJECTS\60639002\4000-CAD_GIS\01-CAD\20-SHEETS\CIV\60639002-SHT-C-2005-C-4005.DWG
Printed on ___% Post-Consumer Recycled Content Paper

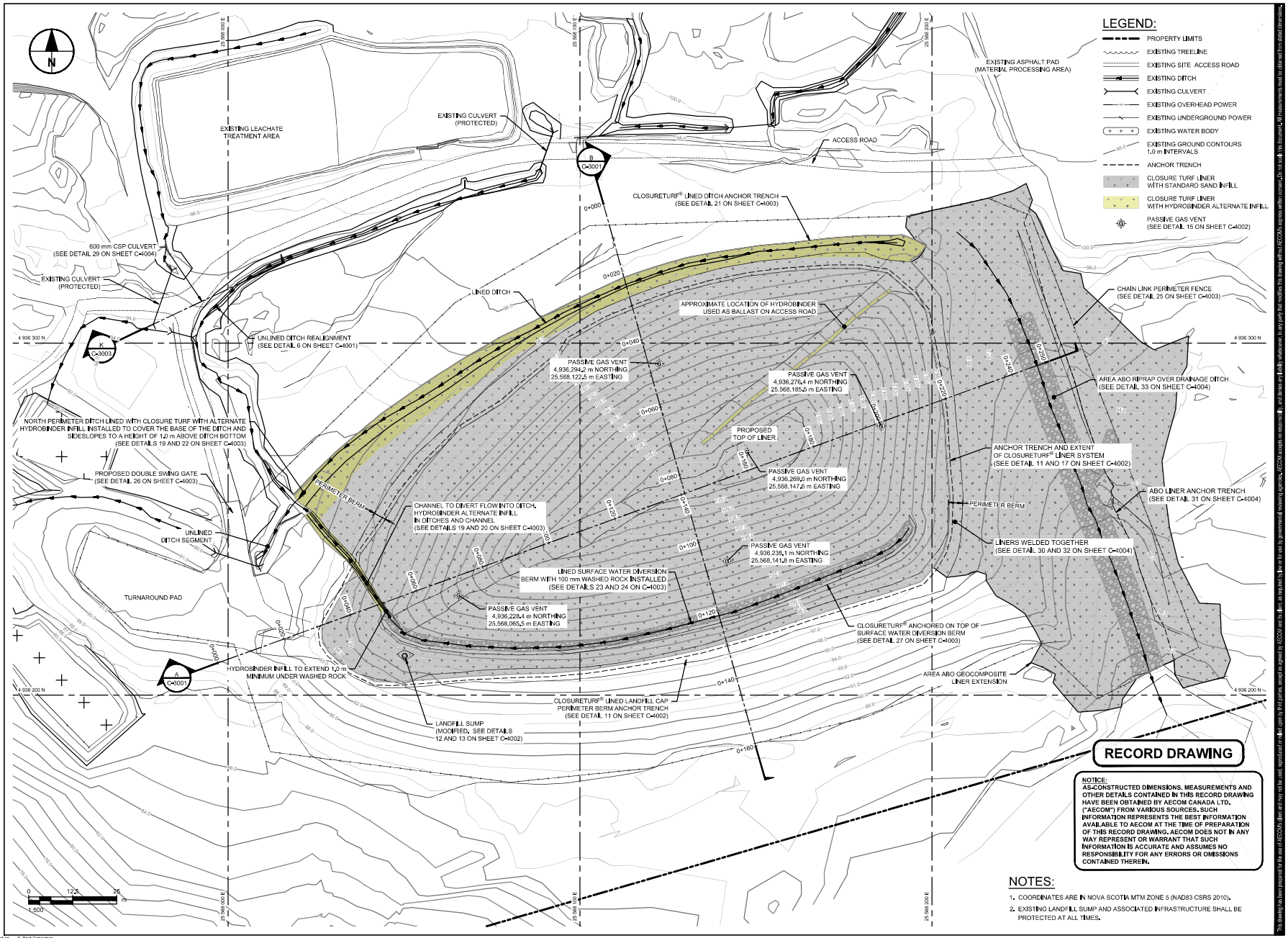

RECORD DRAWING

NOTICE:
AS-CONSTRUCTED DIMENSIONS, MEASUREMENTS AND OTHER DETAILS CONTAINED IN THIS RECORD DRAWING HAVE BEEN OBTAINED BY AECOM CANADA LTD. ("AECOM") FROM VARIOUS SOURCES. SUCH INFORMATION REPRESENTS THE BEST INFORMATION AVAILABLE TO AECOM AT THE TIME OF PREPARATION OF THIS RECORD DRAWING. AECOM DOES NOT IN ANY WAY REPRESENT OR WARRANT THAT SUCH INFORMATION IS ACCURATE AND ASSUMES NO RESPONSIBILITY FOR ANY ERRORS OR OMISSIONS CONTAINED THEREIN.

NOTES:

1. COORDINATES ARE IN NOVA SCOTIA MTM ZONE 5 (NAD83 CSRS 2010).
2. EXISTING LANDFILL SUMP AND ASSOCIATED INFRASTRUCTURE SHALL BE PROTECTED AT ALL TIMES.

AECOM

PROJECT

Harrietsfield C&D Landfill Cap Replacement and Site Closure

Former Harrietsfield Landfill
Civic No. 1275 Old Sambro Road
Harrietsfield, Nova Scotia

CLIENT

Nova Scotia Lands Inc.

1 Inglis Street
Sydney, Nova Scotia, Canada
902.564.7900 tel
www.nslands.ca

CONSULTANT

AECOM
1701 Hollis Street, SH400
P.O. Box 576 CRO
Halifax, Nova Scotia B3J 3M8
902.428.2021 tel 902.428.2031 fax
www.aecom.com

REGISTRATION

ENGINEERED PROFESSIONAL SEAL — 12687 — PROVINCE OF NOVA SCOTIA

ISSUE/REVISION

2	2022-10-13	ISSUED FOR RECORD
1	2020-10-02	ISSUED FOR NPC-003
0	2020-08-07	ISSUED FOR CONSTRUCTION
B	2020-03-25	ISSUED FOR TENDER
A	2019-10-31	90% ISSUED FOR COMMENT
NO	DATE	DESCRIPTION

KEY PLAN

PROJECT NUMBER

60639002

SHEET TITLE

LANDFILL AREA
LINER AND VENTILATION
LAYOUT PLAN

SHEET NUMBER

C-2006

This drawing is the property of AECOM and is not to be used for any purpose other than that for which it is supplied. The drawing must not be loaned, copied or given to any unauthorized party without the written permission of AECOM. Any reuse, revision or modification of this drawing without prior written approval from AECOM will be at the user's sole risk and without liability to AECOM. Any errors or omissions noted must be reported immediately to AECOM.

Project Management Initials: ____ Designer: ____ Checked: ____ Approved: ____ ANSI D 864mm x 559mm
Last saved by: TIENEILLER (2020-04-9) Last Plotted: 2020-10-13
Filename: L:\LEGACY\CAEDM\PROJ\PROJECTS\60639\60639900\CAD_GIS\01-CAD\20-SHEETS\C00\60639549900-SHT-[10]-2006-C-4006.DWG
Printed on ___% Post-Consumer Recycled Content Paper

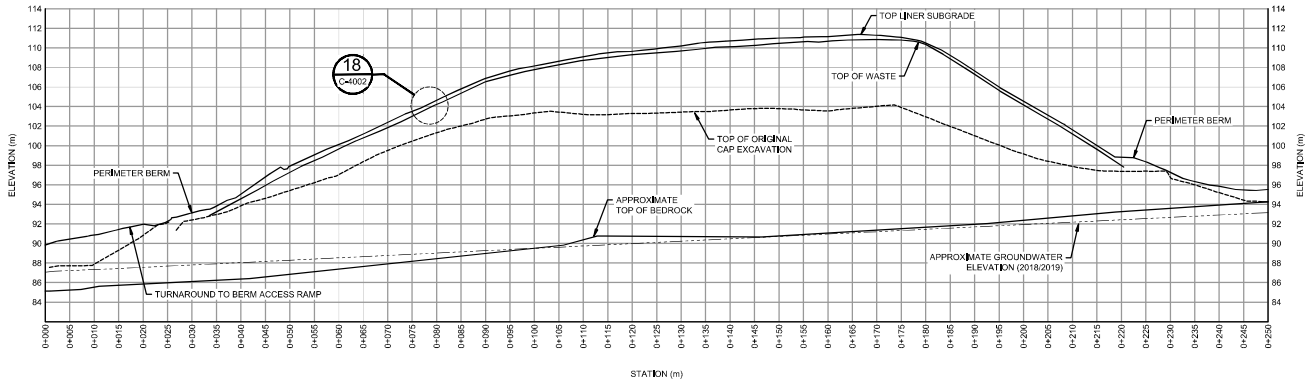

A SECTION

C-2001
C-2002
C-2003
C-2004
C-2006

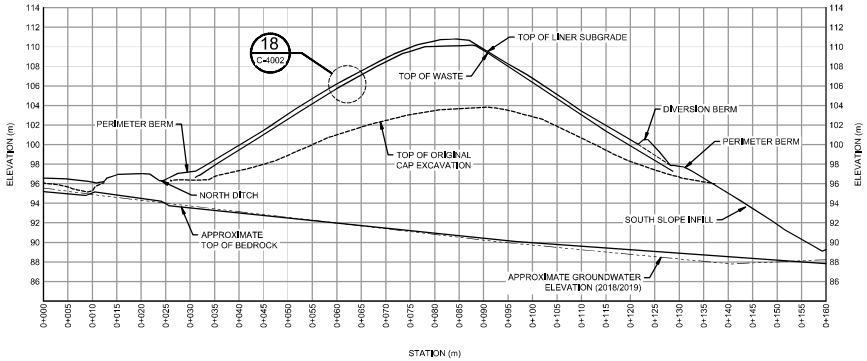

B SECTION

C-2001
C-2002
C-2003
C-2004
C-2006

RECORD DRAWING

NOTICE:
AS-CONSTRUCTED DIMENSIONS, MEASUREMENTS AND OTHER DETAILS CONTAINED IN THIS RECORD DRAWING HAVE BEEN OBTAINED BY AECOM CANADA LTD. ("AECOM") FROM VARIOUS SOURCES. SUCH INFORMATION REPRESENTS THE BEST INFORMATION AVAILABLE TO AECOM AT THE TIME OF PREPARATION OF THIS RECORD DRAWING. AECOM DOES NOT IN ANY WAY REPRESENT OR WARRANT THAT SUCH INFORMATION IS ACCURATE AND ASSUMES NO RESPONSIBILITY FOR ANY ERRORS OR OMISSIONS CONTAINED THEREIN.

NOTES:

1. GROUNDWATER ELEVATIONS SHOWN ARE THE MAXIMUM OBSERVED ON NOVEMBER 7, 2018; FEBRUARY 7, 2019; AND JULY 9, 2019.
2. FORMER CAP CONSISTED OF APPROXIMATELY 100mm of TOPSOIL AND 900 mm OF FILL. DURING PARTIAL REMOVAL OF LANDFILL CAP, A LAYER OF APPROXIMATELY 150 mm WAS LEFT IN PLACE ABOVE EXISTING WASTE.

0 12.5 25 m H=1:500 V=1:250
0 6.25 12.5

Project Management Initials: ____ Designer: ____ Checked: ____ Approved: ____ ANSI D 864mm x 559mm

last saved by: TIEN.ELLER (2022-10-13) Last Plotted: 2022-10-13
File name: L:\LEGACY\CAEDM1\PROJ\PROJECTS\60639002\900-CAD_GIS\01-CAD\20-SHEETS\C00\60639549-SHT-04-C3000-C-4001.DWG

Printed on ___% Post-Consumer Recycled Content Paper

This drawing and design is the property of AECOM and is not to be used in whole or in part for any other project without the written authorization of AECOM. AECOM shall have no liability for any changes made to this drawing or design or for reuse of the drawing or design on extensions of the project or any other project without the written authorization of AECOM. Contractor to review all dimensions and elevations prior to commencement of work. Do not scale drawing. Report any errors or omissions to AECOM prior to commencement of work.

AECOM

PROJECT

Harrietsfield C&D Landfill Cap Replacement and Site Closure

Former Harrietsfield Landfill
Civic No. 1275 Old Sambro Road
Harrietsfield, Nova Scotia

CLIENT

Nova Scotia Lands Inc.

1 Inglis Street
Sydney, Nova Scotia, Canada
902.564.7900 tel
www.nslands.ca

CONSULTANT

AECOM
1701 Hollis Street, SH400
P.O. Box 576 CRO
Halifax, Nova Scotia B3J 3M8
902.428.2021 tel 902.428.2031 fax
www.aecom.com

REGISTRATION

ENGINEERED PROFESSIONAL SERVICES
OCT 13/22
Peter Jull
P.E. (Ontario)
12687
PROVINCE OF NOVA SCOTIA

ISSUE/REVISION

1	2022-10-13	ISSUED FOR RECORD
0	2020-08-07	ISSUED FOR CONSTRUCTION
B	2020-03-25	ISSUED FOR TENDER
A	2019-10-31	90% ISSUED FOR COMMENT
NR	DATE	DESCRIPTION

KEY PLAN

PROJECT NUMBER

60639002

SHEET TITLE

LANDFILL AREA
CAP SECTIONS

SHEET NUMBER

C-3001

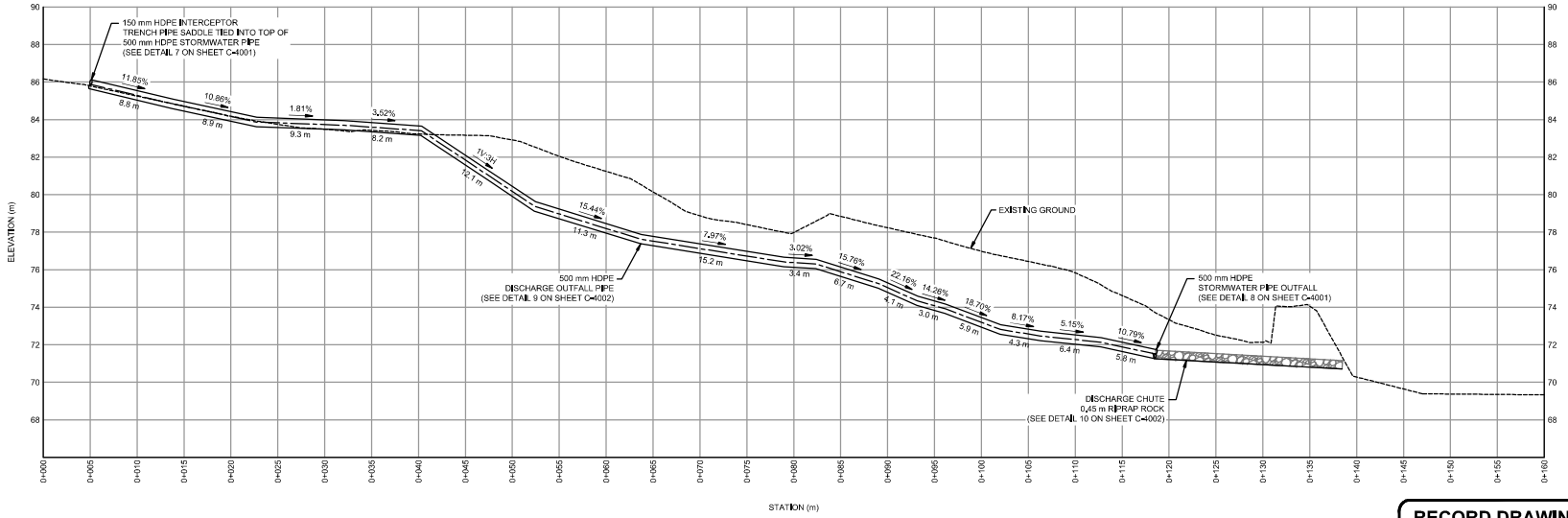

E | SECTION
C-1402

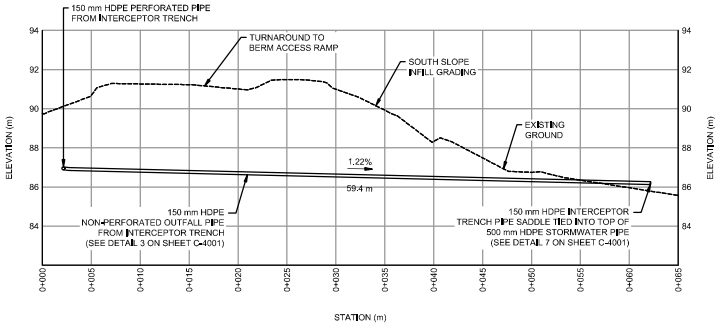

F | SECTION
C-1402

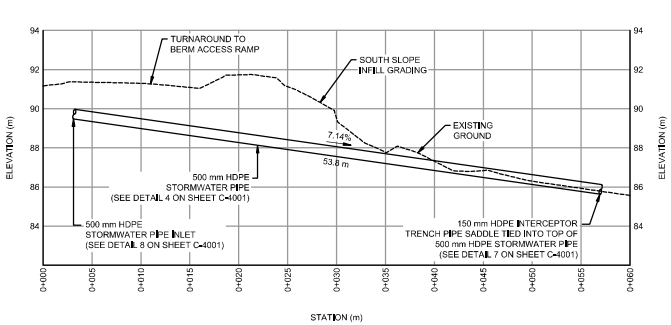

G | SECTION
C-1402

0 6.25 12.5 m
0 3.125 6.25
H=1:250
V=1:125

NOTES:

1. GROUNDWATER ELEVATIONS SHOWN ARE THE MAXIMUM OBSERVED ON NOVEMBER 7, 2018; FEBRUARY 7, 2019; AND JULY 9, 2019.
2. SURVEY FOR PIPES, CULVERTS AND OUTFALL AREA MISSING. DESIGN LINEWORK IS SHOWN.

RECORD DRAWING

NOTICE:
AS-CONSTRUCTED DIMENSIONS, MEASUREMENTS AND OTHER DETAILS CONTAINED IN THIS RECORD DRAWING HAVE BEEN OBTAINED BY AECOM CANADA LTD. ("AECOM") FROM VARIOUS SOURCES. SUCH INFORMATION REPRESENTS THE BEST INFORMATION AVAILABLE TO AECOM AT THE TIME OF PREPARATION OF THIS RECORD DRAWING. AECOM DOES NOT IN ANY WAY REPRESENT OR WARRANT THAT SUCH INFORMATION IS ACCURATE AND ASSUMES NO RESPONSIBILITY FOR ANY ERRORS OR OMISSIONS CONTAINED THEREIN.

AECOM

PROJECT

Harrietsfield C&D Landfill Cap Replacement and Site Closure

Former Harrietsfield Landfill
Civic No. 1275 Old Sambro Road
Harrietsfield, Nova Scotia

CLIENT

Nova Scotia Lands Inc.

1 Inglis Street
Sydney, Nova Scotia, Canada
902.564.7900 tel
www.nslands.ca

CONSULTANT

AECOM
1701 Hollis Street, SH400
P.O. Box 576 CRO
Halifax, Nova Scotia B3J 3M8
902.428.2021 tel 902.428.2031 fax
www.aecom.com

REGISTRATION

PROFESSIONAL ENGINEER
12687
REGISTERED OF NOVA SCOTIA

ISSUE/REVISION

1	2022-10-13	ISSUED FOR RECORD
0	2020-08-07	ISSUED FOR CONSTRUCTION
B	2020-03-25	ISSUED FOR TENDER
A	2019-10-31	90% ISSUED FOR COMMENT
NR	DATE	DESCRIPTION

KEY PLAN

PROJECT NUMBER

60639002

SHEET TITLE

DISCHARGE PIPE SECTIONS

SHEET NUMBER

C-3002

This drawing is the property of AECOM and is not to be used for any purpose not expressly permitted by agreement between AECOM and its client. Unauthorized reproduction or distribution of this drawing, or any portion of it, may result in serious civil and criminal penalties. Any unauthorized use of this drawing is at the sole risk of the user. Do not scale drawing. Contractor is responsible for all dimensions and conditions on site. Report any discrepancies to AECOM before proceeding with the work.

Project Management Initials: Designer: Checked: Approved: ANSI D 864mm x 559mm

Last saved by: DIENELLER (2022-10-13) Last Printed: 2022-10-13
Filename: L:\LEGACY\CAEDM\1PROJ\PROJECTS\60639\60639000\CAD_GIS\01-CAD\20-SHEETS\C00\60639549-SHT-[10]C3000-C-4002.DWG

Printed on ___% Post-Consumer Recycled Content Paper

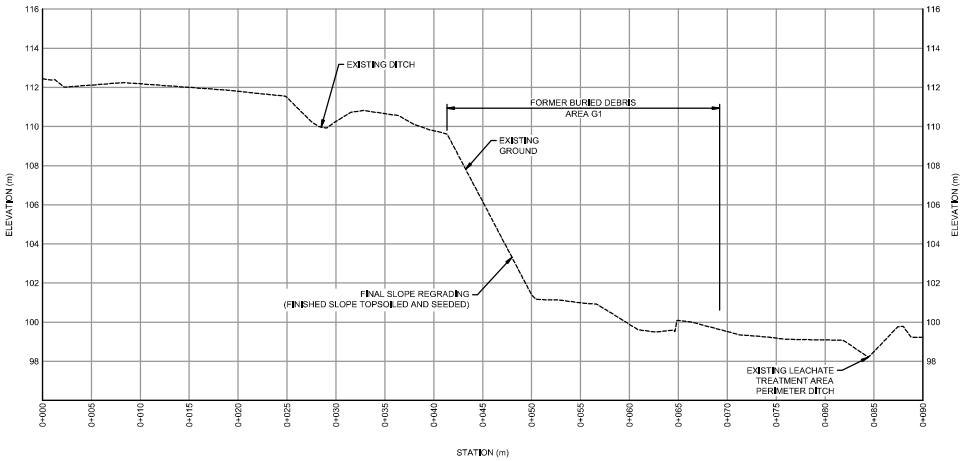

H | SECTION
C-1106

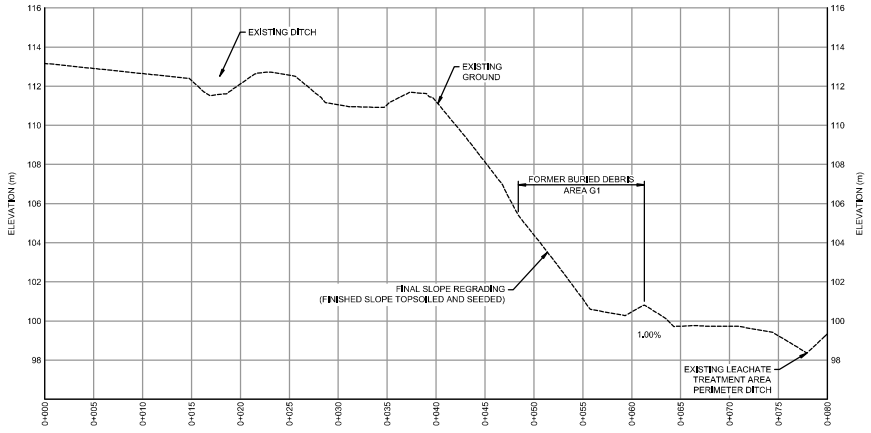

J | SECTION
C-1106

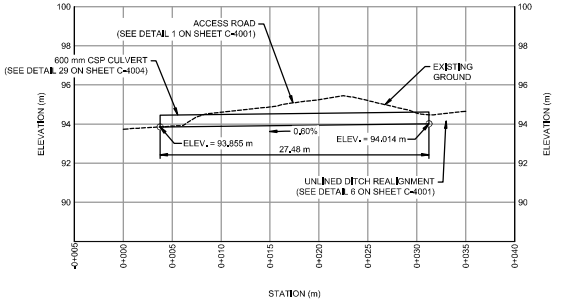

K | SECTION
C-2001
C-2002
C-2003
C-2004
C-2006

NOTES:

1. GROUNDWATER ELEVATIONS SHOWN ARE THE MAXIMUM OBSERVED ON NOVEMBER 7, 2018; FEBRUARY 7, 2019; AND JULY 9, 2019.
2. SURVEY FOR PIPES, CULVERTS AND OUTFALL AREA MISSING. DESIGN LINEWORK IS SHOWN.

0 6.25 12.5 m
0 3.125 6.25
H=1:250
V=1:125

RECORD DRAWING

NOTICE:
AS-CONSTRUCTED DIMENSIONS, MEASUREMENTS AND OTHER DETAILS CONTAINED IN THIS RECORD DRAWING HAVE BEEN OBTAINED BY AECOM CANADA LTD. ("AECOM") FROM VARIOUS SOURCES. SUCH INFORMATION REPRESENTS THE BEST INFORMATION AVAILABLE TO AECOM AT THE TIME OF PREPARATION OF THIS RECORD DRAWING. AECOM DOES NOT IN ANY WAY REPRESENT OR WARRANT THAT SUCH INFORMATION IS ACCURATE AND ASSUMES NO RESPONSIBILITY FOR ANY ERRORS OR OMISSIONS CONTAINED THEREIN.

AECOM

PROJECT

Harrietsfield C&D Landfill Cap Replacement and Site Closure

Former Harrietsfield Landfill
Civic No. 1275 Old Sambro Road
Harrietsfield, Nova Scotia

CLIENT

Nova Scotia Lands Inc.

1 Inglis Street
Sydney, Nova Scotia, Canada
902.564.7900 tel
www.nslands.ca

CONSULTANT

AECOM
1701 Hollis Street, SH400
P.O. Box 576 CRO
Halifax, Nova Scotia B3J 3M8
902.428.2021 tel 902.428.2031 fax
www.aecom.com

REGISTRATION

PROFESSIONAL ENGINEER
Steven J. Mills
R.G. Mills
12687
REGISTERED OF NOVA SCOTIA

ISSUE/REVISION

2	2022-10-13	ISSUED FOR RECORD
1	2020-10-02	ISSUED FOR NPC-003
NO	DATE	DESCRIPTION

KEY PLAN

PROJECT NUMBER

60639002

SHEET TITLE

BURIED DEBRIS AREA G1 EXCAVATION AND SLOPE RE-GRADING SECTIONS

SHEET NUMBER

C-3003

This drawing and design is the property of AECOM and is not to be used in whole or in part for any other project without the written authorization of AECOM. Contractor to review all dimensions and elevations prior to commencement of work. Do not scale drawing. Report any discrepancies to the Consultant prior to commencement of work.

Project Management Initials: Designer: Checked: Approved: ANSI D 864mm x 559mm
Last saved by: DIENGELLER (2022-10-13) Last Plotted: 2022-10-13
Filename: L:\LEGACY\CAEDM\1PROJ\PROJPRJ\60639002\CAD_GB\910-CAD\20-SHEETS\C00\60639002-SIT-C-0003-C-4003.DWG

Printed on ___% Post-Consumer Recycled Content Paper

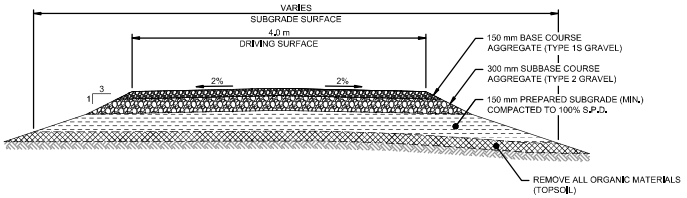

1 | TYPICAL 4.0 m ACCESS ROAD SECTION
C-1201, C-1202 — N.T.S.

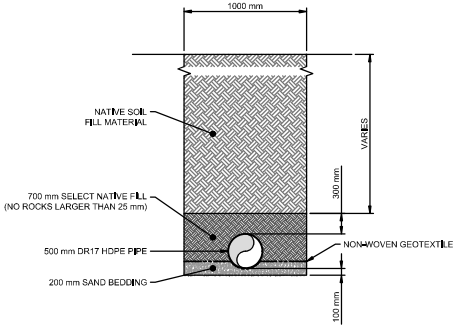

4 | DETAIL
C-1402, C-2002, C-3002 — STORMWATER PIPE TRENCH N.T.S.

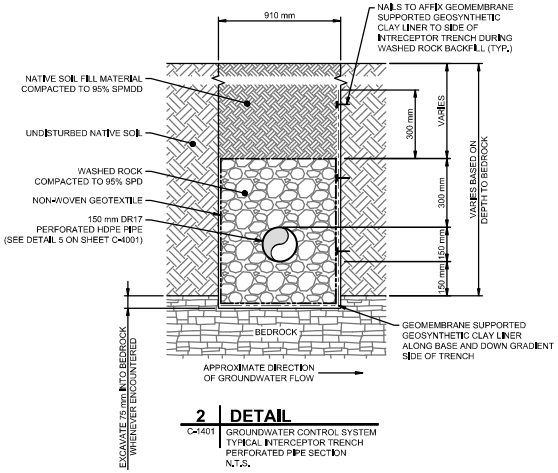

2 | DETAIL
C-1401 — GROUNDWATER CONTROL SYSTEM TYPICAL INTERCEPTOR TRENCH PERFORATED PIPE SECTION N.T.S.

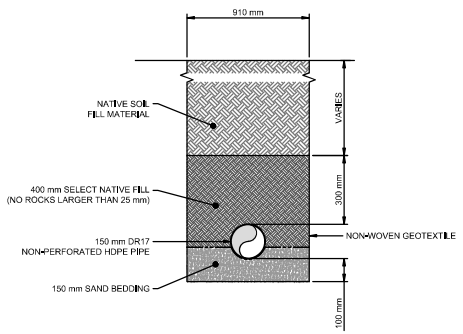

3 | DETAIL
C-1401 GROUNDWATER CONTROL SYSTEM
C-1402 TYPICAL INTERCEPTOR TRENCH
C-2002 NON-PERFORATED PIPE SECTION
C-3002 N.T.S.

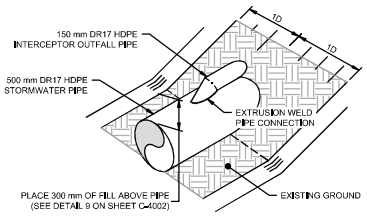

7 | PIPE SADDLE DETAIL
C-1401, C-1402, C-2002, C-3002 — N.T.S.

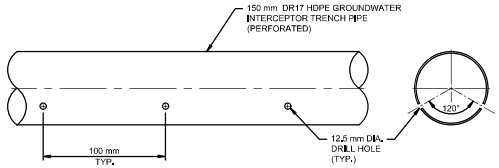

5 | PERFORATED GROUNDWATER INTERCEPTOR PIPE DETAIL
C-1401, C-4001 — NTS

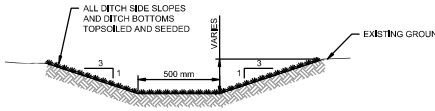

6 | TYPICAL UNLINED DRAINAGE DITCH SECTION
C-1006, C-2002, C-2006, C-3003 — N.T.S.

RECORD DRAWING

NOTICE:
AS-CONSTRUCTED DIMENSIONS, MEASUREMENTS AND OTHER DETAILS CONTAINED IN THIS RECORD DRAWING HAVE BEEN OBTAINED BY AECOM CANADA LTD. ("AECOM") FROM VARIOUS SOURCES. SUCH INFORMATION REPRESENTS THE BEST INFORMATION AVAILABLE TO AECOM AT THE TIME OF PREPARATION OF THIS RECORD DRAWING. AECOM DOES NOT IN ANY WAY REPRESENT OR WARRANT THAT SUCH INFORMATION IS ACCURATE AND ASSUMES NO RESPONSIBILITY FOR ANY ERRORS OR OMISSIONS CONTAINED THEREIN.

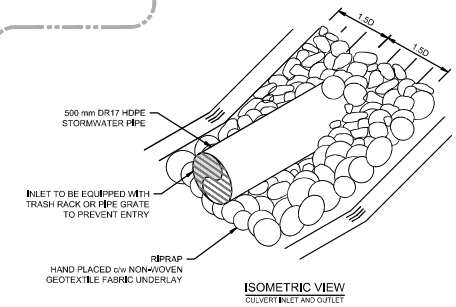

ISOMETRIC VIEW
CULVERT INLET AND OUTLET

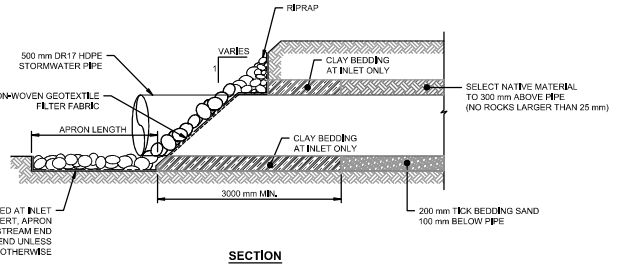

SECTION

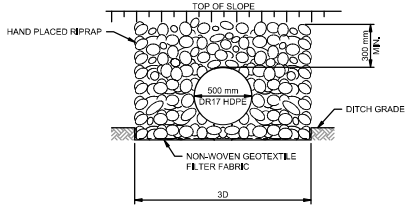

ELEVATION

8 | STORMWATER PIPE DETAIL
C-1402, C-3002 — N.T.S.

NOTES:
1. ALL DIMENSIONS ARE IN MILLIMETRES UNLESS OTHERWISE NOTED.

AECOM

PROJECT
Harrietsfield C&D Landfill Cap Replacement and Site Closure
Former Harrietsfield Landfill
Civic No. 1275 Old Sambro Road
Harrietsfield, Nova Scotia

CLIENT
Nova Scotia Lands Inc.
1 Inglis Street
Sydney, Nova Scotia, Canada
902.564.7900 tel
www.nslands.ca

CONSULTANT
AECOM
1701 Hollis Street, SH400
P.O. Box 576 CRO
Halifax, Nova Scotia B3J 3M8
902.428.2021 tel 902.428.2031 fax
www.aecom.com

REGISTRATION

PROFESSIONAL ENGINEER — 12687 — PROVINCE OF NOVA SCOTIA

ISSUE/REVISION

2	2022-10-13	ISSUED FOR RECORD
1	2020-10-02	ISSUED FOR NPC-003
0	2020-08-07	ISSUED FOR CONSTRUCTION
B	2020-03-25	ISSUED FOR TENDER
A	2019-10-31	90% ISSUED FOR COMMENT
NO.	DATE	DESCRIPTION

KEY PLAN

PROJECT NUMBER
60639002

SHEET TITLE
MISCELLANEOUS DETAILS
SHEET 1 OF 4

SHEET NUMBER
C-4001

This drawing and design is the property of AECOM and is not to be used in whole or in part for any other project without the written authorization of AECOM. AECOM accepts no responsibility for any unauthorized changes to this drawing. All reproductions must bear this notice in its entirety.

Project Management Initials: ____ Designer: ____ Checked: ____ Approved: ____ ANSI D 864mm x 559mm
Last saved by: TIENEILLER (2022-04-5) Last Plotted: 2022-10-13
Filename: L:\LEGACY\CAEDM\PEI01\PROJPROJECTS\60639\60639900\4-CAD_GB\910-CAD\DWGSHEETS\CI00\60639549-SHT-04-C0000-C-4001.DWG
Printed on ___% Post-Consumer Recycled Content Paper

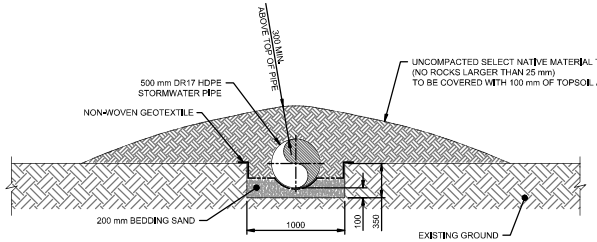

9 | DISCHARGE PIPE SHALLOW BURIAL DETAIL

C-1402
C-2002
C-3002

*DISCHARGE PIPE WAS BURIED UNDER EXISTING GROUND. SEE NOTE 2

N.T.S.

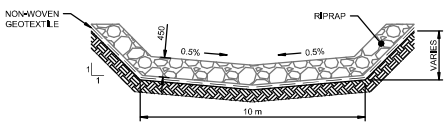

10 | DISCHARGE TRENCH TYPICAL SECTION DETAIL

C-1402
C-3002

Scale: N.T.S.

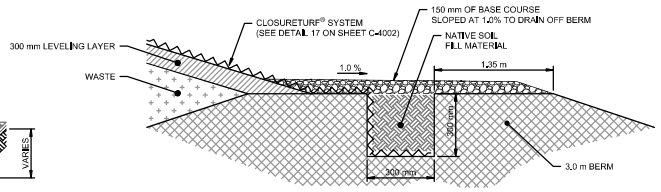

11 | TYPICAL PERIMETER BERM ANCHOR TRENCH DETAIL

C-2006

LANDFILL AREA 3.0 m BERM CLOSURETURF® SYSTEM

N.T.S.

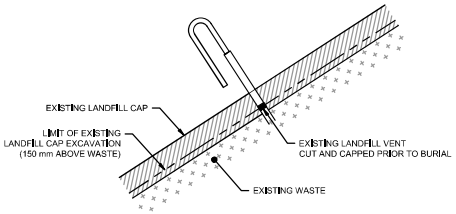

14 | DECOMISSIONED EXISTING LANDFILL VENT DETAIL

C-1102
C-1402
C-2001

N.T.S.

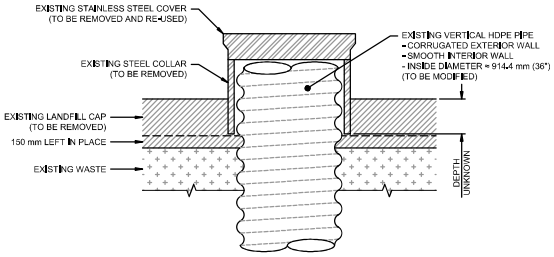

12 | DETAIL

C-1002
C-1402
C-2001
C-2002
C-2003
C-2004
C-2005
C-2006

EXISTING LEACHATE MANHOLE

N.T.S.

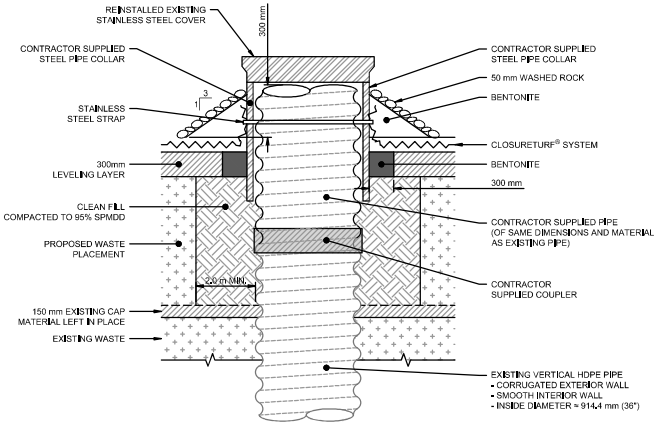

13 | DETAIL

C-1002
C-1402
C-2001
C-2002
C-2003
C-2004
C-2005
C-2006

LEACHATE MANHOLE MODIFICATIONS

N.T.S.

RECORD DRAWING

NOTICE:
AS-CONSTRUCTED DIMENSIONS, MEASUREMENTS AND OTHER DETAILS CONTAINED IN THIS RECORD DRAWING HAVE BEEN OBTAINED BY AECOM CANADA LTD. ("AECOM") FROM VARIOUS SOURCES. SUCH INFORMATION REPRESENTS THE BEST INFORMATION AVAILABLE TO AECOM AT THE TIME OF PREPARATION OF THIS RECORD DRAWING. AECOM DOES NOT IN ANY WAY REPRESENT OR WARRANT THAT SUCH INFORMATION IS ACCURATE AND ASSUMES NO RESPONSIBILITY FOR ANY ERRORS OR OMISSIONS CONTAINED THEREIN.

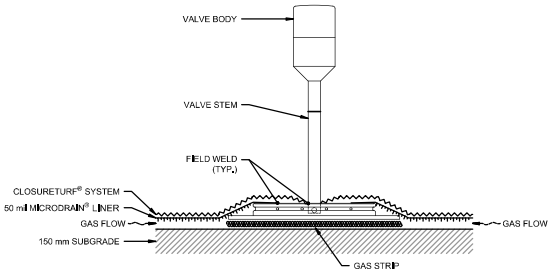

15 | PASSIVE RELIEF VENT DETAIL

C-2006

N.T.S.

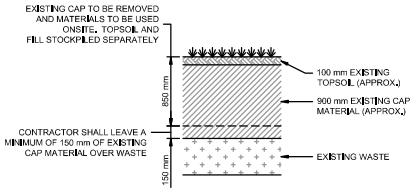

16 | EXISTING VEGETATED SOIL CAP (APPROXIMATE)

C-2001

N.T.S

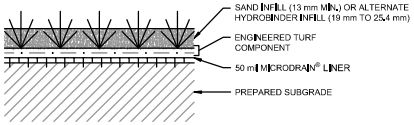

17 | CLOSURETURF® SYSTEM

C-2006
C-4002
C-4003

N.T.S.

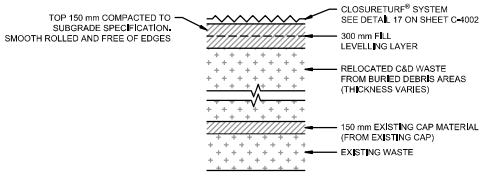

18 | PROPOSED CLOSURETURF® SYNTHETIC CAP

C-2006
C-3001

N.T.S

NOTES:

1. ALL DIMENSIONS ARE IN MILLIMETRES UNLESS OTHERWISE NOTED.
2. SURVEY FOR PIPES, CULVERTS AND OUTFALL AREA MISSING. DESIGN LINEWORK IS SHOWN.

Project Management Initials: ____ Designer: ____ Checked: ____ Approved: ____ ANSI D 864mm x 559mm
Last saved by: TIEPKILLER (2022-10-13) Last Plotted: 2022-10-13
Filename: L:\LEGACY\CAEDM1\PROJ\PROJECTS\60639\60639900\4-CAD_GIS\01-CAD\20-SHEETS\C00\60639549900-SHT-04-C0006-C4002.DWG
Printed on ___% Post-Consumer Recycled Content Paper
This drawing and design is the property of AECOM and may not be reproduced or used for other projects without the permission of AECOM. Contractor is responsible for confirming and verifying all dimensions on site and must report any discrepancies to AECOM before proceeding with the work. Do not scale drawings.

AECOM

PROJECT

Harrietsfield C&D Landfill Cap Replacement and Site Closure

Former Harrietsfield Landfill
Civic No. 1275 Old Sambro Road
Harrietsfield, Nova Scotia

CLIENT

Nova Scotia Lands Inc.

1 Inglis Street
Sydney, Nova Scotia, Canada
902.564.7900 tel
www.nslands.ca

CONSULTANT

AECOM
1701 Hollis Street, SH400
P.O. Box 576 CRO
Halifax, Nova Scotia B3J 3M8
902.428.2021 tel 902.428.2031 fax
www.aecom.com

REGISTRATION

PROFESSIONAL ENGINEER — Peter J. Tiepkiller — 12687 — REGISTERED PROFESSIONAL ENGINEER PROVINCE OF NOVA SCOTIA

ISSUE/REVISION

1	2022-10-13	ISSUED FOR RECORD
0	2020-08-07	ISSUED FOR CONSTRUCTION
B	2020-03-25	ISSUED FOR TENDER
A	2019-10-31	90% ISSUED FOR COMMENT
NR	DATE	DESCRIPTION

KEY PLAN

PROJECT NUMBER

60639002

SHEET TITLE

MISCELLANEOUS DETAILS
SHEET 2 OF 4

SHEET NUMBER

C-4002

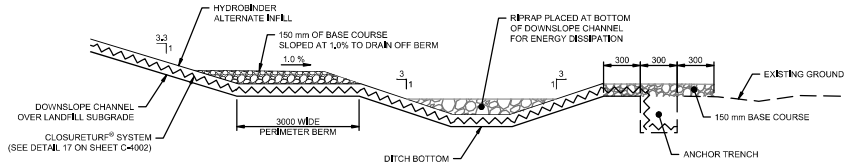

19 | DOWNSLOPE CHANNEL TO DITCH PROFILE DETAIL
C-2004, C-2005, C-2006 — N.T.S.

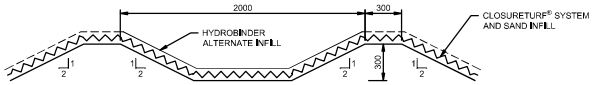

20 | DOWNSLOPE CHANNEL SECTION DETAIL
C-2004, C-2005, C-2006 — N.T.S.

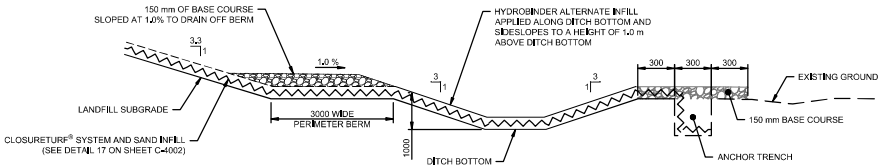

21 | TYPICAL LINED DITCH SECTION DETAIL
C-2006 — N.T.S.

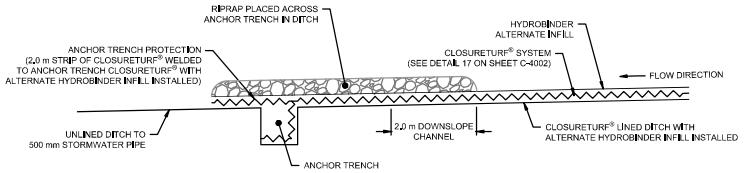

22 | NORTH DITCH LINER ANCHOR DETAIL
C-2006 — N.T.S.

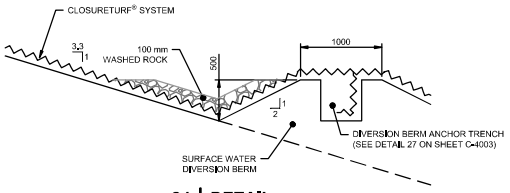

24 | DETAIL
C-2006, C-4003 — N.T.S.

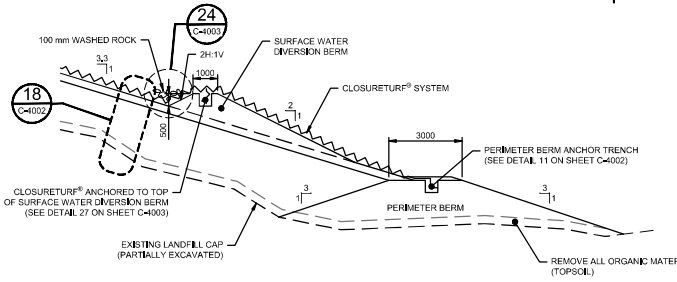

23 | SOUTH LANDFILL SURFACE WATER DIVERSION BERM DETAIL
C-2005, C-2006 — N.T.S.

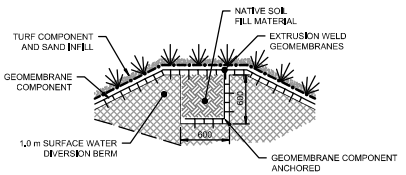

27 | SURFACE WATER DIVERSION BERM ANCHOR TRENCH DETAIL
C-2006, C-4003 — N.T.S.

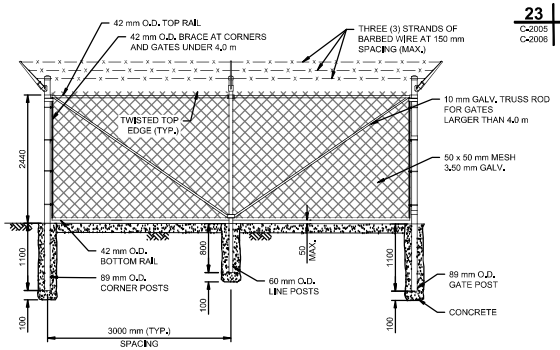

25 | TYPICAL CHAIN LINK FENCE DETAIL
C-2002, C-2003, C-2004, C-2005, C-2006 — N.T.S.

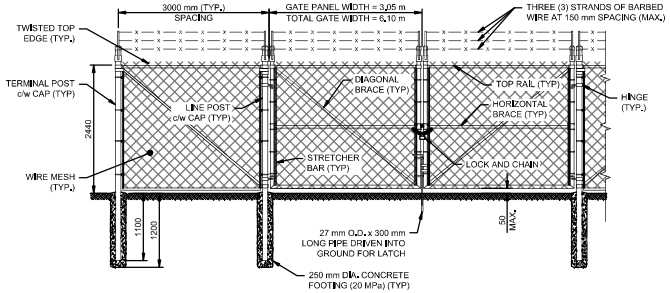

26 | DOUBLE SWING GATE DETAIL
C-2002, C-2003, C-2004, C-2006 — Scale NTS

RECORD DRAWING

NOTES:

1. ALL DIMENSIONS ARE IN MILLIMETRES UNLESS OTHERWISE NOTED.

AECOM

PROJECT

Harrietsfield C&D Landfill Cap Replacement and Site Closure

Former Harrietsfield Landfill
Civic No. 1275 Old Sambro Road
Harrietsfield, Nova Scotia

CLIENT

Nova Scotia Lands Inc.

1 Inglis Street
Sydney, Nova Scotia, Canada
902.564.7900 tel
www.nslands.ca

CONSULTANT

AECOM
1701 Hollis Street, SH400
P.O. Box 576 CRO
Halifax, Nova Scotia B3J 3M8
902.428.2021 tel 902.428.2031 fax
www.aecom.com

REGISTRATION

ISSUE/REVISION

1	2022-10-13	ISSUED FOR RECORD
0	2020-08-07	ISSUED FOR CONSTRUCTION
A	2020-03-25	ISSUED FOR TENDER
NR	DATE	DESCRIPTION

KEY PLAN

PROJECT NUMBER

60639002

SHEET TITLE

MISCELLANEOUS DETAILS
SHEET 3 OF 4

SHEET NUMBER

C-4003

Project Management Initials: Designer: Checked: Approved: ANSI D 864mm x 559mm
Last saved by: TIEFNELLER (2022-10-13) Last Printed: 2022-10-13
Filename: L:\LEGACY\CAEDM1\PROJ\PROJECTS\60639\60639900\CAD_GB\911-CAD\2D\SHEETS\C\60639549GB-SHT-C4003-C-4003.DWG
Printed on ___% Post-Consumer Recycled Content Paper
This drawing and design is the property of AECOM and is not to be used in whole or in part for any other project without the written authorization of AECOM. AECOM shall have no liability for any changes made to this drawing or design or for reuse of the drawing or design on extensions of the project or any other project without the written authorization of AECOM. Contractor to review all dimensions and elevations prior to commencement of work. Do not scale drawing. Report any errors or omissions to AECOM prior to commencement of work.

Project Management Initials: ____ Designer: ____ Checked: ____ Approved: ____ ANSI D 864mm x 559mm

Last saved by: DIEPKELLER, (2022-10-13) Last Plotted: 2022-10-13
Filename: L:\LEGACY\CAEDM\PPS01\PROJPROJECTS\60639\60639002\CAD_GB\01-CAD\02-SHEETS\C00\60639002-SHT-04-C0000-C-4004.DWG

Printed on ___% Post-Consumer Recycled Content Paper

The contents of this drawing are the property of AECOM and shall not be reproduced in whole or in part without the written permission of AECOM. Recipient assumes all liability resulting from any unauthorized use or modification of this drawing. Recipient agrees to indemnify and hold harmless AECOM from all claims, damages, losses and expenses arising out of or resulting therefrom. Any use which a third party makes of this drawing, or any portion thereof, is the responsibility of such third party. Recipient agrees to indemnify and hold harmless AECOM from all claims, damages, losses and expenses arising out of or resulting therefrom.

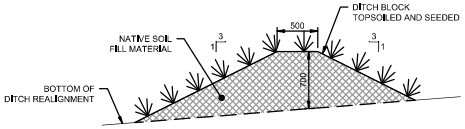

28 | DITCH BLOCK DETAIL
C-2001, C-2002, C-2003, C-2005, C-2006
N.T.S.

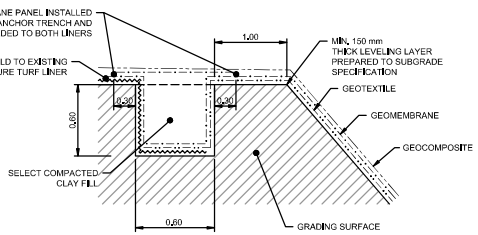

TOP OF BERM LINER
30 | ANCHOR TRENCH DETAIL
C-2006
N.T.S.

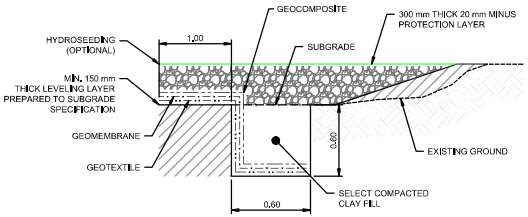

TOE OF SLOPE
31 | ANCHOR TRENCH DETAIL
C-2006
N.T.S.

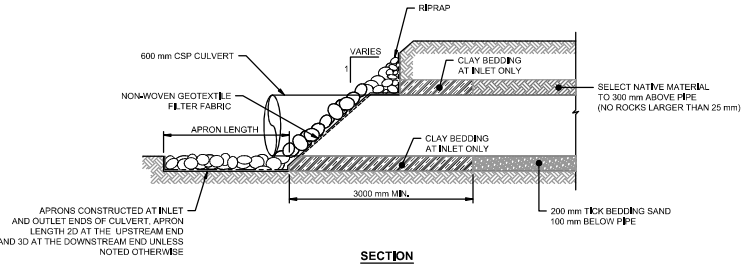

SECTION

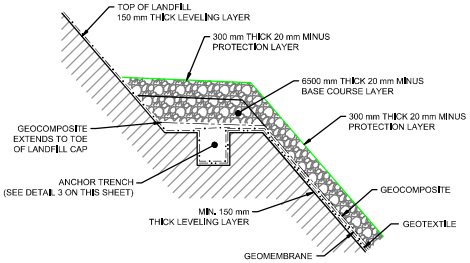

32 | GEOMEMBRANE CONNECTION DETAIL
C-2006
N.T.S.

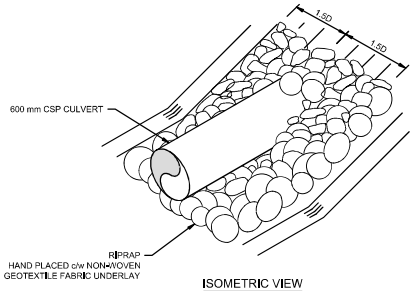

ISOMETRIC VIEW
CULVERT INLET AND OUTLET

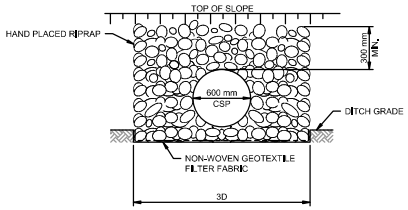

ELEVATION

29 | CSP CULVERT DETAIL
C-2001, C-2002, C-2003, C-2005, C-2006, C-3003
N.T.S.

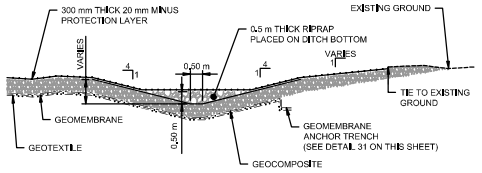

33 | TYPICAL LINED DRAINAGE DITCH DETAIL
C-2006

NOTES:
1. ALL DIMENSIONS ARE IN MILLIMETRES UNLESS OTHERWISE NOTED.

RECORD DRAWING

NOTICE:
AS-CONSTRUCTED DIMENSIONS, MEASUREMENTS AND OTHER DETAILS CONTAINED IN THIS RECORD DRAWING HAVE BEEN OBTAINED BY AECOM CANADA LTD. ("AECOM") FROM VARIOUS SOURCES. SUCH INFORMATION REPRESENTS THE BEST INFORMATION AVAILABLE TO AECOM AT THE TIME OF PREPARATION OF THIS RECORD DRAWING. AECOM DOES NOT IN ANY WAY REPRESENT OR WARRANT THAT SUCH INFORMATION IS ACCURATE AND ASSUMES NO RESPONSIBILITY FOR ANY ERRORS OR OMISSIONS CONTAINED THEREIN.

AECOM

PROJECT

Harrietsfield
C&D Landfill
Cap Replacement
and Site Closure

Former Harrietsfield Landfill
Civic No. 1275 Old Sambro Road
Harrietsfield, Nova Scotia

CLIENT

Nova Scotia Lands Inc.

1 Inglis Street
Sydney, Nova Scotia, Canada
902.564.7900 tel
www.nslands.ca

CONSULTANT

AECOM
1701 Hollis Street, SH400
P.O. Box 576 CRO
Halifax, Nova Scotia B3J 3M8
902.428.2021 tel 902.428.2031 fax
www.aecom.com

REGISTRATION

ISSUE/REVISION

IR	DATE	DESCRIPTION
2	2022-10-13	ISSUED FOR RECORD
1	2020-10-02	ISSUED FOR NPC-003

KEY PLAN

PROJECT NUMBER

60639002

SHEET TITLE

MISCELLANEOUS DETAILS
SHEET 4 OF 4

SHEET NUMBER

C-4004

4.0 m ACCESS ROAD AND TURNAROUND POINT COORDINATES

Point #	Northing	Easting	Elevation	Raw Description
2001	4936391.515	25568358.981	98.340	ROAD START
2002	4936379.201	25568324.260	98.582	BVC
2003	4936379.008	25568323.716	98.595	BC
2004	4936378.691	25568322.794	98.617	MID
2005	4936378.392	25568321.865	98.640	EC
2006	4936375.428	25568312.344	98.831	PVI
2007	4936371.712	25568300.409	99.154	EVC
2008	4936365.663	25568280.977	100.398	BC
2009	4936365.537	25568280.567	100.422	MID
2010	4936365.415	25568280.155	100.446	EC
2011	4936363.517	25568273.668	100.773	BVC
2012	4936360.007	25568261.671	101.075	PVI
2013	4936358.429	25568256.276	101.126	HIGH POINT
2014	4936356.497	25568249.674	101.139	EVC
2015	4936352.646	25568236.501	101.030	BC
2016	4936351.267	25568230.402	100.885	MID
2017	4936350.663	25568224.171	100.563	EC
2018	4936349.839	25568199.969	97.709	BC
2019	4936349.810	25568198.486	97.697	MID
2020	4936349.826	25568197.003	97.708	EC
2021	4936350.326	25568177.230	96.951	BC
2022	4936350.377	25568175.905	96.954	MID
2023	4936350.463	25568174.583	96.955	EC
2024	4936353.138	25568140.502	97.921	BC
2025	4936353.247	25568138.685	97.790	MID
2026	4936353.290	25568136.865	97.657	EC
2027	4936353.476	25568103.087	96.933	BVC
2028	4936353.478	25568102.637	96.905	BC
2029	4936353.574	25568100.585	97.126	MID
2030	4936353.838	25568098.547	97.987	EC
2031	4936355.180	25568090.721	97.917	PVI
2032	4936355.676	25568087.833	97.935	BC
2033	4936355.900	25568081.004	97.855	MID
2034	4936355.472	25568078.324	97.957	EVC
2035	4936354.267	25568074.370	97.966	EC
2036	4936338.100	25568033.704	97.089	BC
2037	4936337.692	25568032.678	97.013	MID
2038	4936337.330	25568031.635	96.951	EC
2039	4936330.582	25568012.203	96.732	BC
2040	4936327.586	25568005.302	96.591	MID
2041	4936323.589	25567998.929	96.350	EC
2042	4936320.417	25567994.627	96.085	BC
2043	4936319.603	25567993.597	96.002	BVC
2044	4936316.934	25567990.977	95.691	MID
2045	4936312.648	25567988.314	95.104	EC
2046	4936311.025	25567987.571	94.877	BC
2047	4936309.223	25567986.946	94.757	PVI
2048	4936308.307	25567986.768	94.692	MID
2049	4936305.472	25567986.760	94.477	EC
2050	4936301.061	25567987.379	94.170	BC
2051	4936296.973	25567988.127	93.926	MID
2052	4936296.865	25567988.151	93.919	EVC
2053	4936296.562	25567988.222	93.899	BVC
2054	4936292.961	25567989.212	93.685	EC
2055	4936284.603	25567991.849	93.295	PVI
2056	4936272.682	25567995.611	92.962	EVC
2057	4936261.011	25567999.294	92.396	BC
2058	4936256.423	25568000.506	92.105	MID
2059	4936251.742	25568001.277	91.734	EC
2060	4936226.329	25568004.234	91.077	Road End/Low Point
2101	4936212.007	25568007.574	90.926	TURNAROUND
2102	4936217.338	25567987.768	90.805	TURNAROUND
2103	4936220.778	25567969.550	90.788	TURNAROUND
2104	4936235.482	25567955.821	91.171	TURNAROUND
2105	4936245.799	25567964.011	91.748	TURNAROUND
2106	4936240.176	25567979.708	91.563	TURNAROUND
2107	4936235.698	25567994.900	90.956	TURNAROUND
2108	4936242.926	25568000.614	91.145	TURNAROUND

NOTE: POINT ELEVATIONS ARE TO TOP OF FINISHED ROAD'S BASE COURSE.

INTERCEPT TRENCH AND DISCHARGE PIPE POINT COORDINATES

Point #	Northing	Easting	Elevation	Raw Description
3001	4936340.783	25568202.122	96.179	INTERCEPT TRENCH CL
3002	4936338.843	25568129.443	95.461	INTERCEPT TRENCH CL
3003	4936342.053	25568086.462	94.914	INTERCEPT TRENCH CL
3004	4936335.305	25568066.033	93.685	INTERCEPT TRENCH CL
3005	4936294.657	25568035.464	90.009	INTERCEPT TRENCH CL
3006	4936246.770	25568014.257	88.097	INTERCEPT TRENCH CL
3007	4936178.044	25568013.754	86.127	150mm HDPE OUTFALL
3008	4936178.044	25568013.754	85.627	500 mm HDPE OUTFALL
3009	4936170.289	25568017.876	84.586	500 mm DISCHARGE PIPE
3010	4936162.398	25568022.070	83.616	500 mm DISCHARGE PIPE
3011	4936156.356	25568029.203	83.446	500 mm DISCHARGE PIPE
3012	4936151.061	25568035.454	83.158	500 mm DISCHARGE PIPE
3013	4936149.000	25568037.887	79.969	500 mm DISCHARGE PIPE
3014	4936146.462	25568040.883	79.737	500 mm DISCHARGE PIPE
3015	4936139.722	25568041.136	78.906	500 mm DISCHARGE PIPE
3016	4936130.468	25568031.742	77.027	500 mm DISCHARGE PIPE
3017	4936124.374	25568014.666	75.496	500 mm DISCHARGE PIPE
3018	4936119.178	25568000.611	72.781	500 mm DISCHARGE PIPE
3019	4936112.000	25567984.000	71.258	500 mm DISCHARGE PIPE OUTFALL

EXISTING CAP PARTIAL EXCAVATION POINT COORDINATES

Point #	Northing	Easting	Elevation	Raw Description
4001	4936208.574	25568015.043	87.662	Ex Cap Removel Limits
4002	4936194.506	25568029.209	87.132	Ex Cap Removel Limits
4003	4936188.205	25568047.037	88.501	Ex Cap Removel Limits
4004	4936198.831	25568048.543	93.779	Ex Cap Removel Limits
4005	4936200.616	25568072.478	95.714	Ex Cap Removel Limits
4006	4936201.942	25568097.342	96.346	Ex Cap Removel Limits
4007	4936204.781	25568121.934	96.286	Ex Cap Removel Limits
4008	4936208.807	25568148.228	96.107	Ex Cap Removel Limits
4009	4936218.722	25568156.468	96.655	Ex Cap Removel Limits
4010	4936222.620	25568172.832	96.794	Ex Cap Removel Limits
4011	4936227.003	25568190.999	96.235	Ex Cap Removel Limits
4012	4936233.054	25568207.000	95.153	Ex Cap Removel Limits
4013	4936231.224	25568211.148	94.595	Ex Cap Removel Limits
4014	4936234.170	25568213.144	94.825	Ex Cap Removel Limits
4015	4936247.164	25568213.428	95.569	Ex Cap Removel Limits
4016	4936271.247	25568214.162	97.100	Ex Cap Removel Limits
4017	4936299.562	25568212.491	97.642	Ex Cap Removel Limits
4018	4936315.462	25568214.148	98.394	Ex Cap Removel Limits
4019	4936316.716	25568214.746	98.447	Ex Cap Removel Limits
4020	4936323.576	25568211.543	98.683	Ex Cap Removel Limits
4021	4936324.331	25568200.363	98.818	Ex Cap Removel Limits
4022	4936325.294	25568187.272	96.987	Ex Cap Removel Limits
4023	4936324.421	25568179.179	96.443	Ex Cap Removel Limits
4024	4936323.096	25568163.221	96.291	Ex Cap Removel Limits
4025	4936321.589	25568148.402	95.728	Ex Cap Removel Limits
4026	4936316.020	25568116.300	96.517	Ex Cap Removel Limits
4027	4936298.278	25568085.613	93.512	Ex Cap Removel Limits
4028	4936289.932	25568080.044	95.153	Ex Cap Removel Limits
4029	4936279.548	25568061.284	93.555	Ex Cap Removel Limits
4030	4936265.449	25568051.152	94.566	Ex Cap Removel Limits
4031	4936249.172	25568036.730	92.359	Ex Cap Removel Limits
4032	4936238.902	25568025.472	90.104	Ex Cap Removel Limits
4033	4936228.127	25568026.055	91.902	Ex Cap Removel Limits
4034	4936220.674	25568024.098	92.268	Ex Cap Removel Limits

RECORD DRAWING

NOTICE:
AS-CONSTRUCTED DIMENSIONS, MEASUREMENTS AND OTHER DETAILS CONTAINED IN THIS RECORD DRAWING HAVE BEEN OBTAINED BY AECOM CANADA LTD. ("AECOM") FROM VARIOUS SOURCES. SUCH INFORMATION REPRESENTS THE BEST INFORMATION AVAILABLE TO AECOM AT THE TIME OF PREPARATION OF THIS RECORD DRAWING. AECOM DOES NOT IN ANY WAY REPRESENT OR WARRANT THAT SUCH INFORMATION IS ACCURATE AND ASSUMES NO RESPONSIBILITY FOR ANY ERRORS OR OMISSIONS CONTAINED THEREIN.

LANDFILL PERIMETER BERM AND DITCHES POINT COORDINATES

Point #	Northing	Easting	Elevation	Raw Description
4101	4936217.596	25568024.542	92.996	PERIMETER BERM TOP
4102	4936215.682	25568026.781	93.309	PERIMETER BERM TOP
4103	4936207.223	25568032.183	93.468	PERIMETER BERM TOP
4104	4936207.618	25568034.566	93.570	PERIMETER BERM TOP
4105	4936202.141	25568043.569	94.260	PERIMETER BERM TOP
4106	4936204.612	25568042.216	94.042	PERIMETER BERM TOP
4107	4936202.560	25568055.988	95.562	PERIMETER BERM TOP
4108	4936205.916	25568057.500	95.990	PERIMETER BERM TOP
4109	4936203.422	25568078.426	96.754	PERIMETER BERM TOP
4110	4936207.341	25568076.753	97.254	PERIMETER BERM TOP
4111	4936205.304	25568106.793	97.290	PERIMETER BERM TOP
4112	4936207.947	25568101.694	97.633	PERIMETER BERM TOP
4113	4936206.741	25568116.648	97.319	PERIMETER BERM TOP
4114	4936209.947	25568115.188	97.676	PERIMETER BERM TOP
4115	4936209.268	25568130.742	97.389	PERIMETER BERM TOP
4116	4936212.741	25568128.562	97.906	PERIMETER BERM TOP
4117	4936212.652	25568145.859	97.232	PERIMETER BERM TOP
4118	4936217.080	25568144.372	97.881	PERIMETER BERM TOP
4119	4936218.319	25568161.191	97.508	PERIMETER BERM TOP
4120	4936223.390	25568161.601	97.983	PERIMETER BERM TOP
4121	4936221.931	25568175.288	97.327	PERIMETER BERM TOP
4122	4936228.011	25568176.071	97.950	PERIMETER BERM TOP
4123	4936227.010	25568193.334	96.820	PERIMETER BERM TOP
4124	4936231.444	25568188.832	97.380	PERIMETER BERM TOP
4125	4936229.811	25568203.345	96.470	PERIMETER BERM TOP
4126	4936234.563	25568196.474	97.225	PERIMETER BERM TOP
4127	4936239.681	25568207.237	96.981	PERIMETER BERM TOP
4128	4936241.697	25568202.301	97.190	PERIMETER BERM TOP
4129	4936244.867	25568208.282	97.180	PERIMETER BERM TOP
4130	4936246.104	25568204.483	97.224	PERIMETER BERM TOP
4131	4936256.161	25568208.870	97.567	PERIMETER BERM TOP
4132	4936256.434	25568205.057	97.621	PERIMETER BERM TOP
4133	4936275.181	25568207.131	98.420	PERIMETER BERM TOP
4134	4936278.450	25568203.540	98.601	PERIMETER BERM TOP
4135	4936302.516	25568203.528	99.174	PERIMETER BERM TOP
4136	4936300.012	25568200.056	99.063	PERIMETER BERM TOP
4137	4936313.120	25568202.567	99.382	PERIMETER BERM TOP
4138	4936309.118	25568198.289	99.195	PERIMETER BERM TOP
4139	4936318.716	25568198.044	99.286	PERIMETER BERM TOP
4140	4936313.694	25568194.676	99.393	PERIMETER BERM TOP
4141	4936323.030	25568194.139	99.250	PERIMETER BERM TOP
4142	4936320.002	25568187.312	99.348	PERIMETER BERM TOP
4143	4936323.468	25568188.564	99.175	PERIMETER BERM TOP
4144	4936321.028	25568180.578	98.700	PERIMETER BERM TOP
4145	4936325.743	25568180.907	98.504	PERIMETER BERM TOP
4146	4936321.196	25568170.685	98.415	PERIMETER BERM TOP
4147	4936325.668	25568170.852	98.255	PERIMETER BERM TOP
4148	4936320.348	25568158.430	97.956	PERIMETER BERM TOP
4149	4936324.157	25568160.532	97.909	PERIMETER BERM TOP
4150	4936319.010	25568147.668	97.777	PERIMETER BERM TOP
4151	4936322.714	25568145.359	97.603	PERIMETER BERM TOP
4152	4936314.026	25568126.970	97.505	PERIMETER BERM TOP
4153	4936316.330	25568122.812	97.250	PERIMETER BERM TOP
4154	4936306.459	25568107.394	97.074	PERIMETER BERM TOP
4155	4936309.546	25568105.628	96.827	PERIMETER BERM TOP
4156	4936293.350	25568086.706	96.560	PERIMETER BERM TOP
4157	4936296.115	25568084.737	96.373	PERIMETER BERM TOP
4158	4936275.558	25568066.065	96.105	PERIMETER BERM TOP
4159	4936277.962	25568063.950	95.845	PERIMETER BERM TOP
4160	4936265.140	25568055.632	95.813	PERIMETER BERM TOP
4161	4936268.085	25568053.025	95.381	PERIMETER BERM TOP
4162	4936257.031	25568049.102	95.588	PERIMETER BERM TOP
4163	4936259.111	25568046.052	95.313	PERIMETER BERM TOP
4164	4936239.792	25568037.444	94.249	PERIMETER BERM TOP
4165	4936239.861	25568035.158	94.147	PERIMETER BERM TOP
4166	4936234.019	25568036.888	94.538	PERIMETER BERM TOP
4167	4936238.362	25568033.603	93.836	PERIMETER BERM TOP
4168	4936228.432	25568030.738	93.734	PERIMETER BERM TOP
4169	4936230.344	25568029.046	93.418	PERIMETER BERM TOP
4170	4936221.199	25568029.009	93.524	PERIMETER BERM TOP
4171	4936222.653	25568025.769	93.113	PERIMETER BERM TOP
4201	4936328.520	25568190.049	98.247	DITCH CL
4202	4936327.820	25568170.628	97.636	DITCH CL
4203	4936326.006	25568150.787	97.220	DITCH CL
4204	4936322.229	25568131.067	96.696	DITCH CL
4205	4936316.292	25568112.996	96.291	DITCH CL
4206	4936308.070	25568095.482	95.557	DITCH CL
4207	4936299.018	25568079.222	94.677	DITCH CL
4208	4936287.710	25568061.789	93.450	DITCH CL
4209	4936277.701	25568045.492	92.172	DITCH CL

LANDFILL PERIMETER BERM AND DITCHES POINT COORDINATES

Point #	Northing	Easting	Elevation	Raw Description
4210	4936273.450	25568039.689	91.735	DITCH CL
4211	4936267.673	25568032.349	91.253	DITCH CL
4212	4936254.784	25568019.005	90.238	DITCH CL
4213	4936321.420	25568010.559	94.648	DITCH CL
4214	4936309.376	25567995.380	94.142	DITCH CL
4215	4936297.851	25567991.458	93.674	DITCH CL
4216	4936288.936	25567997.898	91.777	DITCH CL
4217	4936285.323	25568005.086	91.216	DITCH CL
4218	4936270.098	25568007.446	90.956	DITCH CL
4219	4936260.981	25568013.292	90.375	DITCH CL
4220	4936248.294	25568014.285	89.827	DITCH CL
4221	4936238.628	25568008.173	89.954	CULVERT INLET
4222	4936317.070	25568003.626	94.477	600 mm CSP INVERT
4223	4936305.372	25567978.758	93.855	600 mm CSP INVERT

TOP OF WASTE POINT COORDINATES

Point #	Northing	Easting	Elevation	Raw Description
4301	4936215.599	25568028.430	93.293	TOE OF WASTE
4302	4936208.009	25568037.618	94.187	TOE OF WASTE
4303	4936205.518	25568048.818	94.954	TOE OF WASTE
4304	4936206.261	25568063.780	96.409	TOE OF WASTE
4305	4936207.688	25568081.725	97.139	TOE OF WASTE
4306	4936207.561	25568101.072	97.236	TOE OF WASTE
4307	4936211.194	25568122.806	97.572	TOE OF WASTE
4308	4936215.222	25568139.896	97.813	TOE OF WASTE
4309	4936220.662	25568156.221	97.567	TOE OF WASTE
4310	4936226.008	25568174.291	97.457	TOE OF WASTE
4311	4936230.675	25568190.341	97.100	TOE OF WASTE
4312	4936233.716	25568198.268	96.786	TOE OF WASTE
4313	4936238.536	25568203.868	96.671	TOE OF WASTE
4314	4936250.324	25568205.843	97.124	TOE OF WASTE
4315	4936270.369	25568205.900	97.646	TOE OF WASTE
4316	4936290.430	25568203.566	98.374	TOE OF WASTE
4317	4936306.620	25568200.582	98.782	TOE OF WASTE
4318	4936313.008	25568200.854	99.116	TOE OF WASTE
4319	4936314.764	25568197.261	99.275	TOE OF WASTE
4320	4936321.690	25568195.828	99.095	TOE OF WASTE
4321	4936328.920	25568195.470	98.698	TOE OF WASTE
4322	4936329.413	25568193.303	98.550	TOE OF WASTE
4323	4936320.608	25568181.010	98.410	TOE OF WASTE
4324	4936317.447	25568165.229	98.801	TOE OF WASTE
4325	4936319.315	25568154.892	98.046	TOE OF WASTE
4326	4936317.843	25568140.192	97.500	TOE OF WASTE
4327	4936312.800	25568122.117	97.117	TOE OF WASTE
4328	4936305.747	25568104.911	96.834	TOE OF WASTE
4329	4936291.686	25568085.179	96.269	TOE OF WASTE
4330	4936280.322	25568072.954	96.037	TOE OF WASTE
4331	4936270.249	25568060.937	95.696	TOE OF WASTE
4332	4936257.871	25568049.709	95.536	TOE OF WASTE
4333	4936242.266	25568039.915	94.349	TOE OF WASTE
4334	4936225.186	25568031.311	93.748	TOE OF WASTE
4335	4936227.158	25568055.735	101.095	TOP OF WASTE
4336	4936235.533	25568073.431	105.115	TOP OF WASTE
4337	4936249.117	25568099.290	109.197	TOP OF WASTE
4338	4936261.021	25568116.998	109.962	TOP OF WASTE
4339	4936265.161	25568134.120	110.662	TOP OF WASTE
4340	4936267.780	25568142.820	111.113	TOP OF WASTE
4341	4936274.714	25568148.891	111.439	TOP OF WASTE
4342	4936283.204	25568162.158	111.120	TOP OF WASTE
4343	4936268.751	25568164.065	111.158	TOP OF WASTE
4344	4936263.312	25568157.166	111.168	TOP OF WASTE
4345	4936259.628	25568147.986	111.067	TOP OF WASTE
4346	4936257.523	25568139.037	111.100	TOP OF WASTE
4347	4936251.303	25568121.248	110.163	TOP OF WASTE
4348	4936245.948	25568110.408	109.511	TOP OF WASTE
4349	4936237.245	25568090.194	107.894	TOP OF WASTE
4350	4936274.179	25568141.088	109.212	RAMP SHOULDER
4351	4936278.479	25568136.386	108.819	RAMP SHOULDER
4352	4936285.314	25568155.279	107.152	RAMP SHOULDER
4353	4936290.781	25568151.434	106.874	RAMP SHOULDER
4354	4936297.021	25568169.273	104.413	RAMP SHOULDER
4355	4936302.927	25568165.453	104.402	RAMP SHOULDER
4356	4936307.775	25568181.319	101.304	RAMP SHOULDER
4357	4936313.464	25568174.956	101.101	RAMP SHOULDER

TOP OF LANDFILL SUBGRADE POINT COORDINATES

Point #	Northing	Easting	Elevation	Raw Description
4501	4936215.682	25568026.781	93.309	TOE OF SUBGRADE
4502	4936206.224	25568036.589	93.712	TOE OF SUBGRADE
4503	4936203.283	25568049.128	94.813	TOE OF SUBGRADE
4504	4936205.916	25568057.500	95.990	TOE OF SUBGRADE
4505	4936206.985	25568070.338	96.998	TOE OF SUBGRADE
4506	4936207.724	25568092.982	97.600	TOE OF SUBGRADE
4507	4936210.802	25568119.665	97.738	TOE OF SUBGRADE
4508	4936214.474	25568135.946	97.844	TOE OF SUBGRADE
4509	4936219.106	25568149.695	97.904	TOE OF SUBGRADE
4510	4936225.825	25568168.881	97.974	TOE OF SUBGRADE
4511	4936231.444	25568188.832	97.380	TOE OF SUBGRADE
4512	4936234.563	25568196.474	97.225	TOE OF SUBGRADE
4513	4936241.697	25568202.301	97.190	TOE OF SUBGRADE
4514	4936246.104	25568204.483	97.224	TOE OF SUBGRADE
4515	4936256.434	25568205.057	97.621	TOE OF SUBGRADE
4516	4936278.450	25568203.540	98.601	TOE OF SUBGRADE
4517	4936300.012	25568200.056	99.063	TOE OF SUBGRADE
4518	4936309.118	25568198.289	99.195	TOE OF SUBGRADE
4519	4936313.694	25568194.676	99.393	TOE OF SUBGRADE
4520	4936320.002	25568187.312	99.348	TOE OF SUBGRADE
4521	4936321.196	25568170.685	98.415	TOE OF SUBGRADE
4522	4936319.010	25568147.668	97.777	TOE OF SUBGRADE
4523	4936314.026	25568126.970	97.505	TOE OF SUBGRADE
4524	4936300.759	25568097.037	96.746	TOE OF SUBGRADE
4525	4936297.077	25568094.850	97.105	TOE OF SUBGRADE
4526	4936282.950	25568078.100	96.563	TOE OF SUBGRADE
4527	4936275.558	25568066.065	96.105	TOE OF SUBGRADE
4528	4936257.031	25568049.102	95.588	TOE OF SUBGRADE
4529	4936239.792	25568037.444	94.249	TOE OF SUBGRADE
4530	4936231.315	25568032.816	94.002	TOE OF SUBGRADE
4531	4936223.977	25568027.214	93.324	TOE OF SUBGRADE
4532	4936218.967	25568025.422	92.906	TOE OF SUBGRADE
4533	4936222.421	25568046.906	99.037	TOP OF SUBGRADE
4534	4936217.443	25568050.262	99.068	TOP OF SUBGRADE
4535	4936226.329	25568061.124	101.972	TOP OF SUBGRADE
4536	4936232.238	25568071.554	104.262	TOP OF SUBGRADE
4537	4936237.693	25568082.884	106.969	TOP OF SUBGRADE
4538	4936244.685	25568097.768	108.812	TOP OF SUBGRADE
4539	4936251.461	25568111.415	109.772	TOP OF SUBGRADE
4540	4936257.323	25568124.886	110.706	TOP OF SUBGRADE
4541	4936256.349	25568134.107	110.772	TOP OF SUBGRADE
4542	4936260.526	25568147.707	110.945	TOP OF SUBGRADE
4543	4936267.364	25568161.749	110.945	TOP OF SUBGRADE
4544	4936273.995	25568165.014	110.891	TOP OF SUBGRADE
4545	4936281.297	25568160.913	110.786	TOP OF SUBGRADE
4546	4936274.591	25568151.093	111.418	TOP OF SUBGRADE
4547	4936269.541	25568140.986	110.683	TOP OF SUBGRADE
4548	4936264.845	25568138.754	110.902	TOP OF SUBGRADE
4549	4936271.046	25568135.063	109.484	RAMP SHOULDER
4550	4936271.795	25568130.763	109.463	RAMP SHOULDER
4551	4936287.270	25568153.995	107.002	RAMP SHOULDER
4552	4936291.178	25568153.267	106.727	RAMP SHOULDER
4553	4936300.945	25568171.829	103.777	RAMP SHOULDER
4554	4936305.779	25568171.143	103.324	RAMP SHOULDER
4555	4936314.646	25568188.548	99.856	RAMP SHOULDER

WASTE AREA G1 SLOPE REGRADING AND DITCH DETOUR - POINT COORDINATES

Point #	Northing	Easting	Elevation	Raw Description
4901	4936396.544	25567963.712	99.931	OG TIE-IN
4902	4936400.704	25567967.520	100.360	OG TIE-IN
4903	4936402.648	25567971.501	100.718	OG TIE-IN
4904	4936405.025	25567983.339	101.039	OG TIE-IN
4905	4936401.045	25567987.178	100.826	OG TIE-IN
4906	4936395.930	25567989.282	101.037	OG TIE-IN
4907	4936400.462	25568009.556	100.121	OG TIE-IN
4908	4936402.700	25568019.953	100.827	OG TIE-IN
4909	4936402.798	25568024.196	100.800	OG TIE-IN
4910	4936408.289	25568025.839	101.131	TOE OF SLOPE
4911	4936422.219	25568019.410	110.597	TOP OF SLOPE
4912	4936426.112	25568010.864	110.772	TOP OF SLOPE
4913	4936425.940	25567998.759	110.172	TOP OF SLOPE
4914	4936423.205	25567980.617	109.551	TOP OF SLOPE
4915	4936419.821	25567973.633	108.877	TOP OF SLOPE
4916	4936419.745	25567966.837	108.696	TOP OF SLOPE
4917	4936417.820	25567960.680	108.215	TOP OF SLOPE
4918	4936414.675	25567958.352	108.007	TOP OF SLOPE
4919	4936412.501	25567953.046	107.637	TOP OF SLOPE

LANDFILL DIVERSION BERM SUBGRADE POINT COORDINATES

Point #	Northing	Easting	Elevation	Raw Description
4701	4936247.524	25568193.540	100.644	DIVERSION BERM SWALE
4702	4936244.680	25568191.626	100.562	DIVERSION BERM SWALE
4703	4936241.760	25568188.188	100.537	DIVERSION BERM SWALE
4704	4936238.841	25568182.609	100.397	DIVERSION BERM SWALE
4705	4936233.488	25568169.344	100.282	DIVERSION BERM SWALE
4706	4936228.134	25568156.079	100.166	DIVERSION BERM SWALE
4707	4936223.848	25568144.353	100.069	DIVERSION BERM SWALE
4708	4936218.608	25568124.316	99.958	DIVERSION BERM SWALE
4709	4936215.502	25568110.538	99.748	DIVERSION BERM SWALE
4710	4936213.763	25568096.547	99.636	DIVERSION BERM SWALE
4711	4936213.300	25568082.234	99.466	DIVERSION BERM SWALE
4712	4936213.970	25568068.525	99.337	DIVERSION BERM SWALE
4713	4936214.780	25568062.013	99.243	DIVERSION BERM SWALE
4714	4936215.590	25568055.501	99.149	DIVERSION BERM SWALE
4715	4936217.443	25568050.262	99.068	DIVERSION BERM SWALE
4716	4936221.507	25568046.279	98.914	DIVERSION BERM SWALE
4717	4936223.128	25568045.471	98.686	DIVERSION BERM SWALE
4718	4936249.530	25568193.587	101.212	TOP OF DIVERSION BERM
4719	4936251.219	25568193.541	101.280	TOP OF DIVERSION BERM
4720	4936247.684	25568194.698	101.126	TOP OF DIVERSION BERM
4721	4936248.151	25568195.401	101.097	TOP OF DIVERSION BERM
4722	4936246.267	25568194.275	101.101	TOP OF DIVERSION BERM
4723	4936246.080	25568195.090	101.074	TOP OF DIVERSION BERM
4724	4936243.991	25568192.780	101.103	TOP OF DIVERSION BERM
4725	4936243.386	25568193.512	101.098	TOP OF DIVERSION BERM
4726	4936240.532	25568188.764	101.044	TOP OF DIVERSION BERM
4727	4936239.725	25568189.323	101.054	TOP OF DIVERSION BERM
4728	4936237.644	25568183.148	100.903	TOP OF DIVERSION BERM
4729	4936236.692	25568183.563	100.926	TOP OF DIVERSION BERM
4730	4936226.928	25568156.501	100.624	TOP OF DIVERSION BERM
4731	4936226.055	25568156.890	100.646	TOP OF DIVERSION BERM
4732	4936222.782	25568144.738	100.551	TOP OF DIVERSION BERM
4733	4936221.891	25568145.083	100.573	TOP OF DIVERSION BERM
4734	4936217.667	25568124.532	100.292	TOP OF DIVERSION BERM
4735	4936216.702	25568124.782	100.309	TOP OF DIVERSION BERM
4736	4936214.488	25568110.760	100.174	TOP OF DIVERSION BERM
4737	4936213.722	25568111.042	100.153	TOP OF DIVERSION BERM
4738	4936212.779	25568096.625	100.043	TOP OF DIVERSION BERM
4739	4936211.793	25568096.662	100.001	TOP OF DIVERSION BERM
4740	4936212.377	25568082.224	99.856	TOP OF DIVERSION BERM
4741	4936211.431	25568082.376	99.840	TOP OF DIVERSION BERM
4742	4936212.938	25568068.369	99.665	TOP OF DIVERSION BERM
4743	4936211.846	25568068.248	99.650	TOP OF DIVERSION BERM
4744	4936214.328	25568055.356	99.565	TOP OF DIVERSION BERM
4745	4936213.452	25568055.305	99.519	TOP OF DIVERSION BERM
4746	4936216.373	25568049.590	99.447	TOP OF DIVERSION BERM
4747	4936215.313	25568049.097	99.434	TOP OF DIVERSION BERM
4748	4936218.537	25568046.525	99.426	TOP OF DIVERSION BERM
4749	4936219.540	25568044.186	99.399	TOP OF DIVERSION BERM
4750	4936221.259	25568044.776	99.401	TOP OF DIVERSION BERM
4751	4936221.690	25568043.580	99.316	TOP OF DIVERSION BERM

WASTE AREA G1 SLOPE REGRADING AND DITCH DETOUR - POINT COORDINATES

Point #	Northing	Easting	Elevation	Raw Description
4920	4936407.396	25567949.276	107.070	TOP OF SLOPE
4921	4936403.577	25567949.050	106.702	TOP OF SLOPE
4922	4936403.312	25567944.784	106.246	TOP OF SLOPE
4923	4936395.452	25567957.364	99.989	TOE OF SLOPE
4924	4936401.791	25567960.753	100.424	TOE OF SLOPE
4925	4936410.340	25567967.655	101.154	TOE OF SLOPE
4926	4936412.224	25567981.751	101.086	TOE OF SLOPE
4927	4936415.778	25567990.576	101.127	TOE OF SLOPE
4928	4936417.449	25568000.286	101.783	TOE OF SLOPE
4929	4936412.451	25568003.880	101.189	TOE OF SLOPE
4930	4936409.779	25568012.040	100.504	TOE OF SLOPE
4931	4936411.957	25568023.309	103.879	OG TIE-IN
4932	4936414.369	25568019.950	103.809	TOE OF SLOPE
4933	4936418.168	25568012.806	103.927	TOE OF SLOPE
4934	4936420.004	25568006.380	104.162	TOE OF SLOPE
4935	4936418.771	25568005.461	103.768	TOP OF SLOPE
4936	4936414.291	25568007.873	103.796	TOP OF SLOPE
4937	4936412.755	25568017.156	103.830	TOP OF SLOPE

NOTES:

1. COORDINATES ARE IN NOVA SCOTIA MTM ZONE 5 (NAD83 CSRS 2010).
2. ELEVATIONS FOR POINTS 3007 TO 3019 ARE TO THE BOTTOM OF PIPE.

This drawing has been prepared for the use of AECOM's client and may not be used, reproduced or relied upon by third parties, except as agreed by AECOM and its client, as required by law or for use by governmental reviewing agencies. AECOM accepts no responsibility, and denies any liability whatsoever, to any party that modifies this drawing without AECOM's express written consent. Do not scale this document. All measurements must be obtained from stated dimensions.

AECOM

PROJECT

Harrietsfield
C&D Landfill
Cap Replacement
and Site Closure

Former Harrietsfield Landfill
Civic No. 1275 Old Sambro Road
Harrietsfield, Nova Scotia

CLIENT

Nova Scotia Lands Inc.

1 Inglis Street
Sydney, Nova Scotia, Canada
902.564.7900 tel
www.nslands.ca

CONSULTANT

AECOM
1701 Hollis Street, SH400
P.O. Box 576 CRO
Halifax, Nova Scotia B3J 3M8
902.428.2021 tel 902.428.2031 fax
www.aecom.com

REGISTRATION

REGISTERED PROFESSIONAL ENGINEER • PROVINCE OF NOVA SCOTIA
DATE
S. D. Johnson
12687

ISSUE/REVISION

I/R	DATE	DESCRIPTION
2	2022-10-13	ISSUED FORO RECORD
1	2020-10-02	ISSUED FOR NPC-003
0	2020-08-07	ISSUED FOR CONSTRUCTION
A	2020-03-25	ISSUED FOR TENDER

KEY PLAN

PROJECT NUMBER

60639002

SHEET TITLE

COORDINATE POINT TABLES

SHEET NUMBER

C-5001

Project Management Initials: Designer: Checked: Approved: ANSI D 864mm x 559mm

Last saved by: FIERHELLERJ(2022-10-13) Last Plotted: 2022-10-13
Filename: L:\LEGACY\CAEDM1FP001\PROD\PROJECTS\60585499\900-CAD_GIS\910-CAD\20-SHEETS\C\00\60585499-SHT-00-0000-C-5001.DWG

Printed on ___% Post-Consumer Recycled Content Paper